The Sea Coast Echo

" THE VOICE OF THE SOUTHWEST MISSISSIPPI GULF COAST "

Bay St. Louis - Waveland - Pass Christian - Long Beach

NO. 40 — BAY ST. LOUIS, MISSISSIPPI, 39520 THURSDAY, OCTOBER 2, 1969 — SINGLE COPY 10¢



ING DAY at St. Clare's School, where all buildings were destroyed by Camille. Sister O.P., principal of the school conducted the opening ceremonies, which was attended by ational Press.

(Ed Fayard, Jr. Photo)

Senator Stennis Says

MTF Has Long Term Future In Hancock

By Joe Pilet - Staff Writer

"Any report that the Mississippi Test Facility will be closed or eliminated is not in accord with the facts", said Mississippi State Senator John C. Stennis following a statement allegedly made by space engineers that the three hundred million dollar installation designed for the test firing of America's moon rockets might be abandoned soon by the space agency. The Senator added that not only will NASA continue to operate as a part of the space program, but other programs from Federal Agencies are to be added to keep work activity at the installation at a high level. The Senator assured reporters that he is in almost daily contact with several agencies of the government that are considering locating some big projects at MTF.

Currently there are 2325 persons employed at the plant, according to Terry Malone acting public affairs official for the the plant who arranged for this reporter to observe on Wednesday the testing procedure on the S-II-10, North American Rockwell built and shipped to Mississippi from California.

Since the Mississippi Test Facility was built in 1966 for the purpose of testing a dozen moon-rockets a year the local and state economy has been greatly stimulated and Washington's NASA Headquarters share a feeling with Mississippians that this is an area in which everything possible should be done to keep MTF very much a part of the economy. In this connection Jackson M. Balch, manager of the facility, has worked diligently and contacted government, industrial and education officials in a concerted effort to fill in any foreseeable gaps that could be created should the site shut down its primary mission in the space program. Dr. Thomas Paine, NASA Administrator, who accompanied Senator Stennis on an inspection mission to the facility immediately after Hurricane Camille struck, publicly stated the government intends to get other agencies into the NASA center.

A dispatch from the Washington bureau printed in Sunday morning's Times Picayune, quoted spaceflight engineers as saying the pre-launch testing of the Saturn 5 rocket's three stages at the MTF is no longer necessary, and that the rockets would be brought directly from factories to the Cape Kennedy launch center starting in 1971. Mr. Malone says he knows of no decision that has been made in this connection. However, the facility could be somewhat diverted from its original purpose.

BENEFITS FROM SPACE

Meantime a study has been made of the benefits derived through space exploration with a view to applying this knowledge to our present day needs such as advanced techniques in medicine, industry, communications, etc. Actually knowledge gained in preparation for and in attaining successful trips to the moon has more than compensated our country for expenditures and efforts made on accomplishment of that objective. For example, in the field of communications Satellite communications are as little as $4,200 per channel each year contrasted with $25,000 per year for one circuit on new submarine cables, according to a report prepared by the General Electric Company and made available to this reporter through the courtesy of Philip E. Culbertson, Director Apollo Applications Program, and Project Integratio. The report also pointed up the potential savings of long-range weather forecasting could bring about a savings yearly approaching two and a half billion dollars. Satellites have contributed approximately one-half million usable pictures that have helped to identify, observe and track in the neighborhood of a hundred typhoons and more than thirty hurricanes. Important storm warnings were broadcast worldwide. Gulfcoast dwellers having recently experienced Camille are grateful for advanced warning of winds up to 200 mph and shudder to speculate on the possible death toll this area would have known had not evacuation warnings been received in advance. The space program has made major contributions to ocean technology with other applications of space material use in the sea being advanced. High -speed ground and ocean transportation is benefiting from the use of space material and construction methods. "One of the most promising applications of orbiting spacecraft to forest inventory lies in determining forest location and distribution", the report continues. Along these lines, a recently developed single-channel thermal mapping and infrared system could be applied to early detection of crop and forest disease, fire detection and mapping, classification of vegetation, water transpiration measurement and insect detection and migration. It is even hoping to note a gamin crew photographed 90 per cent of Peru in three minutes! Good pictures too. Better than any available map of the region. These are only a few of earth's benefits from space exploration and serve to point out space study and application is now in the early beginning. In these dramatic times it is difficult to visualize the test facility closed, "giant concrete stands, towering like pyramids in the Mississippi swamplands -- a space age relic" -- because nobody could find a better use for it.

Destroyed Home Count Continues

Hancock County Assessor George Heitzmann has made a further count of Camille demolished homes in various subdivisions and communities within the county. The count is as follows:

Clermont Harbor - 261 between the railroad and beach. (this does not include dwellings beyond the tracks.)

Harbor Estate - 26; Bayou LaCroix - 15; Bayside Park - 39; Bayou Phillips - 1; Shady Acres - 2; Brentwood - 5, Jordan River Estates - 57, Linda Park - 4; Mel Ott - 2; Gulfview - 52; Gulfview Burns Addition - 8; Ettro - 6; Bayou Caddy - 5 and Shoreline Park 274 of which approximately 30 per cent were house trailers.

"In making the count in the subdivisions, said the Assessor, it was made dwelling to dwelling by streets.

"Checking of the ravaged homes in Hancock County, he added will continue day by day until all are counted."

DOCTORS APPOINTED

Upon the recommendation of the Local Board, Selective Service System, Bay St. Louis, Mississippi, Doctors W. L. McFarland and Henry A. Maggio have been appointed Medical Advisors for Local Board 24, Hancock County, effective immediately. The Board wishes to express its appreciation to these doctors for assuming this patriotic responsibility.

Editorial

The Future of Downtown B.S.L.

Camille destroyed the downtown area of Bay St. Louis overnight. Thirteen business firms are no longer a part of the core area of BSL.

Before Camille came, the once busy area of downtown was on the verge of extinction because of the lack of many aspects that make a business section thrive. Lack of parking, lack of access, to and from, lack of variety, and many, many others.

BSL is only typical of other communities of similar size - ACROSS THE NATION DOWNTOWNS ARE DYING. Shopping Centers are the thing today, they have everything to offer people that downtowns cannot hope to offer.

CAN SOMETHING BE DONE NOW? YES, we of BSL have the opportunity of building the downtown area - NOT AS A DOWNTOWN, but as a unique shopping area (all unto itself.) HOW? By taking advantage of a federal program known as URBAN RENEWAL.

Under this program the federal government will finance 75% of the cost of planning and the city will pay only 25%.

THE CITY COUNCIL is 100% for the program - and all indications from the downtown merchants are likewise - We must move ahead now - the economy of BSL is at stake.

THIS NEWSPAPER WILL BACK EVERY EFFORT TO REBUILD DOWNTOWN BSL.

During the weeks and months to follow we will bring you progress reports and stories of what other communities have done to keep alive the main street of their communities.

Planning will be the key to working out a well planned downtown Shopping area. The business area must be unique - in order to attract tourist off both Highway 90 and I-10. The historic heritage of the area should be preserved and restored in a manner that can be advertised properly - REMEMBER IF WE WANT TO COMPETE WITH OTHER GULF COAST COMMUNITIES - We will have to offer something different.

WE HAVE THE NATURAL BEAUTY OF THE BAY OF ST. LOUIS, what we do with this natural asset will be the key.

TOGETHER WE WILL BUILD DOWNTOWN - TO THE ECONOMIC BENEFIT OF ALL.

aveland Civil Defense ouncil Releases Report

ugust 19, 1969, Wave- ganized it's own civil unit and immediately not only trying to help es, but were also proud our neighbors in Bay St. all of Hancock County, mmunities within Har- nd Pearl River coun-

y of us quickly began ting plans to rebuild our schools, churches, and s places, while at the me, we were still digging y out of the mud and Very soon, we found small group of volun- as unable to cope with ny federal and state a- requirements. There- e asked for and are now the expert assistance olunteer Planning and ment team of the Gene- ectric Company, which ped to bridge the gap our town and the many governmental agencies needed to recover from such a horrible disaster.

After Camille passed through Waveland, our damage estimates stood at.

80% destroyed, 10% critical and 10% partial.

Thanks to the attitude of our people and the tremendous assistance offered by many outside groups and individuals, we are proud to say that we are definitely on the way back. One of our largst assets toward rebuilding has been a keen sense of cooperation with one another and a willingness to help our neighbors.

Basically, our utility systems are in very good shape and have been functioning for quite sometime. The board of health has approved our water for safe drinking as of 9/17/69, and plans have been made to completely restore our systems. If any gas or water leaks are noticed, please notify town hall.

Citizens are requested to sign a release at the town hall in order that the Corps of Engineers may clear private property at no expense to the owner. In the future, this task will have to be done at the owner's cost. As of 9/18/69, 562 such releases have been signed, but many more are still required.

Everyone is urged to clearly mark all septic tanks, and gas meters or piping so as to prevent damage by heavy equipment. An area from approximately the western city limits, and south of the L & N railroad has been declared as hazardous by the board of health under the emergency statutes. The town council will shortly announce a time limit in which the area must be cleared.

The Sea Bees are operating

(Cont. on Page 11-A)

ouncil Announces 0-Man Task Force

Governor's Emergency for Gulf Coast Develop- oday announced a 50-man rce is working in the area d by Hurricane Camille.

Brunini of Jackson, an of the 10-man coun- ointed to coordinate the ing of the Coast, said aff is composed of pro- ials on loan from the sippi Research & De- ent Center, Agricultu- Industrial Board and At- General's office.

ncil members have also signed specific areas of responsibility and are working with various federal, state and regional organizations to relieve suffering and bring order from the disaster.

Offices have been established in the R & D Center at Jackson and the Mississippi Power Company building at Gulfport.

Brunini said the number of problems faced by the Council was almost incalculable. "The need is great and the timing must be quick and precise," Brunini said. "This council has been designated by Governor Williams to coordinate rebuilding efforts and in turn President Nixon has directed federal departments and agencies to work through the council."

The council has been in daily contact with the White House and Fred LaRue, a Mississippian on the President's staff. LaRue has been designated by the President as the executive departments coordinator with federal agencies.

Brunini said the actions of the President and Governor placed "a tremendous responsibility on the shoulders of this council. We intend to justify this confidence."

"We've cut a lot of red tape," Brunini said. "There's a lot more to be cut, of course, but the ball is rolling and most agencies are cooperating."

Brunini said LaRue had been working with various federal agencies to speed federal decision-making.

Priorities were assigned to emergency housing needs and insurance claims. Gil Carmichael, a member of the council from Meridian, heads the team working on securing mobile homes. To date, 1,078 homes have been delivered with another 1,925 on order. Carmichael said 2,980 applications for homes have been certified.

The mobile homes are arranged through the Department of Housing and Urban Deve-

(Cont. on Page 11-A)

Bay St. Louis Council Reports

e City of Bay St. Louis did not have sufficient funds nd to make a $97,000.00 payment for bond maturities nterest on the 3 million dollar bond issue for the sewerage ater distribution systems due to Camille's effect on the revenues. Bond maturities amounted to $45,000.00 and st is $52,922.00.

resently we have hopes that the holder of the bonds, HUD allow additional time to meet the obligation or as an ative give the City direct financial assistance by for- the payment on the principal and/or the interest.

e $100,000.00 WE CARE gift has been deposited and e none of this fund has been expended. Its use is limited s for the benefit of the whole community for alleviation n and suffering caused by Camille.

e Corps of Engineers will begin its last pass of the clean- roject October 6. This will be the final opportunity for rty owners to get rid of debris. Put all your debris at dge of the pavement and the Corps will pick up everything t leaves.

you contemplate application for a trailer do so at once pplications for trailers made after October 10, will not be ted. The cut-off date for trailer applications was Octo- , but was extended to October 10.

the taxpayers' collection office is in no way respon- for taxes due we ask that taxpayers make sure when taxes that taxes on all property or properties are paid. is no way of knowing when an individual is paying taxes s paying all his taxes.

sterday, payment in full of $8,500.00 was paid to the Hill truction Company for an obligation incurred two years ago e previous administration for the purchase of sewerage on Felicity Street.

telephone call yesterday morning revealed that the Mis- pi House of Representative had just passed unanimously providing for ten and a half million dollars in loans and to Gulf Coast stricken areas. It is anticipated that the Bay St. Louis will receive $990,000 in grants from this ation.

500 Attend Civic Association Meeting In Clermont Harbor

Approximately 500 persons attended the forum in Clermont Harbor Saturday night called by the local Civic Association to express the needs of Clermont Harbor and to ask what relief may be expected.

Mrs. Joyce Garcia was the moderator with J. W. Jeffreys of the Corps of Engineers, Supervisors Russell Elliott and C. A. Russ III, and County Engineer Malchow as the panel.

In opening the meeting Mrs. Garcia thanked the assembledge for coming and expressed thanks to all for aid immediately after Camille had destroyed 90 per cent of Clemont Harbor and put eight to ten feet of water in the remaining ten per cent. She added that the news media had given little if any mention of the town other than it had been declared a disaster area from the railroad to the beach.

"We are here and most of us are going to stay here continued the moderator, for we believe we have a great untouched potential never included in county planning. Our harbor now full of debris was a popular place for boating, swimming and crabbing. It can be again."

During the questioning of the panel Jeffreys said the Corps of Engineers would start its last pass on the debris pickup October 5, and advised that all debris be placed in the designated area for pickup by that time. In answer to a question about clearing debris from the drainage ditch he said the ditch would be cleared of debris put there by the hurricane but not debris which was there before. He also advised not to put debris over gas or water meters as the cleanup equipment would pick them up with debris as it had happened in Bay St. Louis and Waveland.

Most of the questions concerned street improvements, repairing or rebuilding culverts, repairs for broken water lines, dredging the harbor and the probable hazard of flood waters by the reworking of the railroad fill.

As drinking water in many places is unsafe without purifying many persons with good private wells offered water to anyone.

The Supervisors and the County Engineer told of applying for grants for various agencies which if and when granted would provide for streets, culverts, street markers, civil defense unit and other improvements.

Now in the plans filed with the Bureau of Public roads is a plan for a new beach road from Bayou Caddy to the Jourdan River.

Following the question and answer session Ed Ortte, President of the county school board gave an impromptu talk on the area schools.

Officers of the Clermont Harbor 300 member Civic Association are Harold Garcia, President, Kent Sellier, vice-president and J. C. Goodlow, treasurer.

DEBRIS FILLED Clermont Harbor as it appears today.

Grants Saturday Evening Mass

Bishop Brunini, Ordinary of the Catholic Diocese of Natchez-Jackson, has graciously granted the permission to offer a Saturday evening Mass in the Churches on the Gulf Coast. This extra ordinary permission was given because of Hurricane Camille.

Knowing full well that people along the Gulf Coast are anxious to clean up the damages caused by the hurricane prompted Bishop Brunini to grant this permission. So, beginning Saturday, October 4th, Mass will be offered in Our Lady of the Gulf Church at 7 o'clock in the Evening. Those attending will satisfy their Sunday Obligation.

Sunday is considered a feast day in the Catholic religion and the active celebration of a feast day begins on the eve of the day before. For example: Midnight Mass-Christmas Eve, Holy Saturday Vigil-the Eve of Easter. Therefore, in granting the permission, Bishop Brunini is especially calling to the attention of the Catholic people the fact, that the Eve of a Feast can be and should be held in reverence.

United Fund Now Underway

The Hancock County United Fund is now underway according to J. R. Shadoin, campaign chairman.

He stated that the campaign goal set prior to Hurricane Camille will remain. A goal of $27,595.00 had been set for the local county drive.

Due to much need now incurred by Camille, organizations that receive contributions from the fund will need help even more than it was felt by the Board of Directors, since they operate on a 24 months basis.

Youth Program Develops Payrolls

"The Neighborhood Youth Corps (NYC) under the auspices of the U. S. Department of Labor, Manpower Administration, was responsible for bringing an approximate $30,000 payroll into Hancock County during the six weeks immediately following Camille, said George L. Guess, Manager of the Bay St. Louis office of the Mississippi State Employment Service.

"Sponsored locally by Pearl River Opportunity, Inc., Columbia, Mississippi and administered by employees of the local State Employment office, Guess continued, the program was initiated August 21, when Harold Hooper of the Gulfport State Employment office advised that funds were available to pay up to 85 people a minimum wage of $1.60 per hour for clean-up in Hancock County's disaster area.

"The following week the quota was raised and 94 people were employed and the employment peak was reached the third week when 146 local people were working in eight different centers of employment. Due to the opening of schools, many employees returned to classrooms the next week and the number of employees dropped to 101. When the program ended September 26, there were approximately 50 people on the payroll.

Guess then pointed out that "the criteria for receiving the funds used for the program were originally that employees sould be 18 years old and not more than 22, a school dropout and disadvantaged. However, in order to get the funds where they would do the most good immediately, the age limit was lowered to 16 and lifted to no maximum. This program though short lived did, we believe, serve to relieve some of the hardship brought about by the Hurricane."

B-W GARDEN CLUB

The Bay-Waveland Garden Club will meet on Thursday October 9, 1969 at 8 p.m. in the Home Economics kitchen at

All members are urged to take advantage of this opportunity to renew fellowship and make plans for renewal of efforts toward beautification and conservation.

Ladner, Smith Plans Revealed

Mr. and Mrs. J. C. Ladner, Pass Christian, announce the engagement of their daughter, Evelyn, to Carlton John Smith, son of Mr. and Mrs. L. D. Smith, Perkinston, Miss.

The wedding will take place at 3 o'clock p.m., October 25, in the White Cypress Catholic Church.

Miss Ladner is a graduate of Hancock North Central and attended Pearl River Jr. College.

Mr. Smith is a graduate of Hancock North Central and is presently employed at Gulfport Electric Supply, Gulfport.

Friends of the couple are invited to attend through this medium.

A reception will follow at the White Cypress Youth Center.

Friends and relatives are invited to attend through this medium as no formal invitations are being mailed.

MISS EVELYN LADNER

TRAILER DEADLINE

October 10, is the deadline for submitting applications for trailers, both in the County and two municipalities.

Miss Blanchard, Kenneth Henry, Reveal Plans

Mr. and Mrs. Martin O. Blanchard Jr. of Waveland announce the engagement of their daughter, Miss Maureen Louise Blanchard, to Kenneth Thomas Henry, son of Mrs. J. B. Burrow of Bay St. Louis and the late James D. Henry.

The wedding will be solemnized November 29 at 1:00 o'clock in the afternoon with Father Johnson officiating at the double ring ceremony at Our Lady of the Gulf Catholic Church Bay St. Louis.

Miss Blanchard was graduated from Cabrillo High School in Lompoc, California, and is presently employed in the advertising department of Gayfer's Department Store.

Her fiance is a graduate of Bay St. Louis High School and attended the University of Southern Mississippi. He is now the assistant manager at the Public Finance Company in Gulfport.

MISS MAUREEN BLANCHARD

LADIES OF WOODMEN

Ladies of Woodmen of the World will not meet this month. Date and time for the October meeting will be announced later.

City Echoes

Mr. and Mrs. Edgar Santa Cruz and children Edgar III, Randy and Elizabeth of San Francisco, are visiting for a while with his mother Mrs. David Smallwood and Mr. Smallwood, who is recuperating from injuries suffered in an automobile accident.

• • •

Bert Chevis, a student at Loyola University, New Orleans, spent the weekend with his parents Mr. and Mrs. John Chevis and family.

• • •

Mrs. C. M. Strong, who has been visiting with her son and daughter-in-law Mr. and Mrs. J.C. Strong in Tampa, Fla., will return home over the weekend.

She will be accompanied by Mr. and Mrs. Strong who will remain for a week's visit.

• • •

Mrs. Jane Traub and daughter Jane had as weekend guests Mrs. Traub's sons Ray and August Traub and her brother Bill Daley of New Orleans.

• • •

Judge and Mrs. Dan M. Russell had with them for the weekend their son Ronnie from the University of Mississippi and daughter Dale from the University of Southern Mississippi.

• • •

Mr. and Mrs. Everett Eaton of Sumrall, Miss., were weekend guests of his brother-in-law and sister Mr. and Mrs. L. L. Kergosien.

• • •

Mr. and Mrs. William Olson and daughter Kim moved Wednesday to their new home in Gulfport.

Mr. Olson, who has been with Coast Electric in Bay St. Louis, has been transferred to Harrison County.

• • •

Mr. and Mrs. George P. Dickeson will arrive the latter part of the week from Burlington, Iowa, for a visit with her parents Mr. and Mrs. O.E. Pope and with Mrs. Dickeson's brother-in-law and sister Mr. and Mrs. Lambert T. Boyd.

• • •

Mr. and Mrs. Frank Trapani, Mr. and Mrs. Horatio Favre, Mrs. Yvette Anderson and Tommy Godwin attended the Vancleave - Sand Hill football game Friday night in Van Cleave.

• • •

Mrs. Marcel Anderson and daughter Terri of New Orleans were weekend guests of Mr. Anderson's mother Mrs. Yvette Anderson.

• • •

Mr. and Mrs. Jimmy Davis, their daughters Angello and Gina and son Jimmy of Biloxi spent Sunday visiting his aunt Miss Frances Faucetta and other relatives. Also visiting Miss Faucetta over the weekend were her brother-in-law and sister Mr. and Mrs. Edward Lafontaine and son Eddie of Metairie, La.

• • •

Mrs. Carl Ladner, Executive Secretary Selective Service Local Board 24, will attend a State-wide clerk's meeting and banquet honoring Gen. Lewis B. Hershey and Governor John Bell Williams at the Colonial Country Club, Jackson, October 9 and 10.

Mr. and Mrs. Boyce Walker found in their yard, after the hurricane, a Ladies Sailing Championship 1968, third place team plaque.

We know the owner would like to claim it. It is from the Gulfport Yacht Club.

• • •

Robert Glenn Rose, who is stationed in Vietnam, recently spent his rest and recreation leave in Hawaii, where he was met by his wife Angela and infant son Robert Glenn Rose, jr. It was the first meeting for the father and son.

Mrs. Rose, formerly of Clermont Harbor, has been living in Cedartown, Georgia, since hurricane Camille.

MR. AND MRS. J. REDIS GARRIGA OF PASS CHRISTIAN ACCEPT DELIVERY OF THEIR NEW CAR FROM THEIR FRIEND, FRITZ FERANDIN AT LAMAR-LANE CHEVROLET IN BAY ST. LOUIS.

Mr. and Mrs. J. Redis Garriga of Pass Christian were in the need of a new auto. They have been reading and hearing about all the good deals that their friends have been getting at Lamar-Lane Chevrolet in Bay St. Louis, being a personal friend of salesman Fritz Ferandin at Lamar-Lane Chevrolet, the Garrigas naturally went to see him. The kind Fritz the car they were interested in and what kind of a deal could he give them. Fritz gave the Garrigas a very good deal and they are happy that they took the time to come over from Pass Christian and shop at Lamar-Lane Chevrolet. If you're thinking about purchasing a new car, visit Lamar-Lane Chevrolet and ask for Fritz Ferandin, he could save you many dollars. The 1970 models Chevrolets are in at Lamar-Lane Chevrolet, with more on the way.

LAMAR-LANE CHEVROLET, INC.

(A Cherry Lane Enterprise) Mr. and Mrs. J. Redis Garriga
Pass Christian, Miss.

GET MORE CAR FOR YOUR MONEY

FROM J. C.

KOENENN

SALESMAN AT

Lamar-Lane Chevrolet
Highway 90
Bay St. Louis
Phone 467-5622
Residence 467-5123

NOTICE

EFFECTIVE IMMEDIATELY

DEADLINES FOR

The Sea Coast Echo

ARE AS FOLLOWS:

NEWS COPY
Tuesday Noon

DISPLAY ADVERTISING
Tuesday Noon

CLASSIFIELD ADVERTISING
Tuesday 5 p.m.

TG&Y

family cent

Hwy. 90 - Bay St. Louis
Open 9 am to 6 30 pm
Monday thru Thursday
9 00 to 8:00 pm
Friday & Saturday
9 00 am to 2 00 pm
Sunday

WE HONOR THE FOLLOWING CHARGE

Your BANKAMERICARD welcome here

WE HONOR master charge THE INTERBANK CARD

YOUR TG&Y

300 COUNT FILLER PAPER

5 Hole Paper Will Fit The Standard 2 or 3 Ring Notebooks. Wide Rule. Make Us Your One-Stop Headquarters For School

LOOSE LEAF FILLER 300 SHEETS

Quality Plus Quantity!

37¢

Compare At 59¢

500 Count FILLER PAPER 57¢

LOOSE LEAF FILLER 500 SHEETS

Compare At 88¢

60 COUNT-A BIG 49¢ VALUE
COMPOSITION BOOKS 27

GOOD QUALITY FULL SIZE
MATTRESS & BOX SPRINGS $37.88
COMPARE AT $63 00 SET

20 GALLON GALVANIZED
GARBAGE CANS REG. 2. 98 $1.9

20 GALLON PLASTIC w/lid
GARBAGE CANS 3. 98 VALUE $2.99

SINGLE MANTLE REG. $11. 98
COLEMAN LANTERN $9.8

1 GALLON 1. 59 VALUE
COLEMAN FUEL LIMIT 2 99

2 Burner
COLEMAN STOVE Regular $13. 88 $11.8

9" X 12" ASSTD. PATTERNS
LINOLEUM RUGS $4.9
COMPARE AT 6. 98



ROCK-A-CHAWS STOP A Tiger threat Saturday afternoon.

...s Down Rocks 16 — 6

...Hy McEnery

...St. Stanislaus Rock-A-...ere thrown for a loss ... afternoon in a confe-...ame with the Nichols ...of Biloxi 16 to 6, in ...tanislaus Stadium.

...scoring ice was broken ...st quarter by St. Stanis-...rry Phillips making a ... touchdown run. The ...g gain of the afternoon ...Rocks was Tommy Wor-...-yard pass to Richard ...e.

...ugh the mighty Rocks ...d over the Tigers in the ...arter the Tigers came ... stop the Rocks and win ...e.

...sively St. Stanislaus ...ery good the first two ...and went close to pay ...ouple of times but after the half the Rocks never could move into a scoring situation. On the other hand the defense did a terrific job making recoveries and holding the opposition to its two touchdowns.

The Tigers outstanding plays included a 30-yard touchdown run by John Huntly, a big 200-pound back and Charley Riley's interception which was turned into a second touchdown by Huntly who was also responsible for the two-two-point conversions.

The Rock-A-Chaws now own an 0-2 won-loss record and will be idle this week. They return to action next week against Ocean Springs.

Use Classified Ads !

WINN DIXIE'S new manager, Bobby Compretta, replaces Charles Langford, who transferred to Slidell. Compretta began working at the Bay St. Louis store in 1962 as a bag boy and worked his way up the ladder as stock clerk produce manager and assistant manager. He is a '63 graduate of Bay High School and attended Pearl River Jr. College two years. Compretta and his wife, the former Karen Keith of Jonesborough, La. and their two children, Rob and Connally, live in Bay St. Louis.

Bay Tigers Take HNC Hawks 20-14

After being on the short end of the score for the first two quarters Bay High tied it up in the third period and in the fourth scored again to win a hard earned victory of 20 - 14 over Hancock North Central Saturday afternoon on the North Central field.

This was the Bay Tigers' third win in as many starts and the Hancock Hawk's first loss in three starts. The Hawks have never won any of the eleven games played against the Tigers.

Hancock opened the scoring in the first quarter after blocking a Bay High punt at the Tiger 30. Lionel Haynes got the touchdown on a two-yard run, and J.W. Rawls ran for a two-point conversion and an 8-0 Hancock lead.

Bay High pulled to within two points of the Hawks at 8-6 on Fairconnetue's first TD run, but the Hawks bounced right back to go ahead 14-6 at the half.

Following the Tiger touchdown, Haynes took the kickoff on his own 13 and streaked down the field on an 87-yard touchdown scamper. A line plunge for a two-point conversion failed.

Fairconnetue got away on his 18-yard touchdown run, then added the two-point conversion in the third quarter to tie the score.

In the final quarter, Ed Herndon intercepted a Hawk pass and returned it to the Hancock 39. From that point the Tigers drove to the Hawk one-only to lose the ball on a fumble *at that point.*

Hancock, however, was forced to punt, and Randy Starita ran the kick back from the 34 to the 20. Five plays later the Tigers got the game-winning touchdown on Fairconnetue's five-yard run.

Area football fans will have a choice of two games locally Saturday afternoon when Bay High takes on Harrison Central at the Bay stadium while Hancock North Central hosts Pass Christian. Game time for both is 4:00 o'clock.

SPECIAL SCHOOL OPENS

The Special Education School of Clermont Harbor will be located at Gulfview School in Lakeshore. Registration will begin Monday morning at 8:00 a. m. The regularly planned bus schedule will also begin Monday.

241 Trailers Now Occupied In Pass

Within the city limits of Pass Christian two hundred and twenty-eight trailers made available through the Housing Authority are occupied and an additional 541 applications for trailers have been verified.

An undetermined number of privately owned mobile homes are also fullfilling the need for those in the process of rebuilding or repairing their homes.

The consensus of trailer living can be fun. Trailerites say the units are well planned, and somewhat like Pullman cars of the railroad.

Jim Ferrill represents Housing Authority for the city of Pass Christian; Supervisor Francis Hursey is in charge within the county.

Ole Miss Announces Second Semester School Of Law Class

For only the second time in recent history, the University of Mississippi School of Law will admit a beginning class at the opening of the second semester.

William Champion, director of admissions at the Law School, said the action was prompted by numerous requests from prospective students now serving in the armed forces.

Registration for the mid-term class will be January 28, but applications should be submitted by January 1, 1970.

Mr. Champion said applicants must take the Law School Admissions test, which will be given November 8 at Delta State College, Millsaps College, Tougaloo, Ole Miss., and at Memphis State University. Or applicants can directly contact the Educational Testing Service, Law School Admissions Test, Box 944, Princeton, N. J. 08540, or Mr. Champion.

BAY AUTO GLASS WORKS

WINDOW GLAZING

AUTO GLASS

Specializing in glass for all make cars. Also furniture glass and mirrors. We handle insurance work.

467-5588 or 5430

NOTICE

To Town of Waveland Residents of 4th Ward and Annexed Area.

Street Clean up of Camille Created Debris, Trees, etc. will be terminated by the Corps of Engineers effective October 5th 1969. Property owners in these designated areas are hereby notified, that any debris, trees, etc. that they desire to be picked up by the Corps of Engineers, will have to be placed within 10 feet of the street, no later than October 5, 1969.

Your cooperation in this effort will expedite clean up of our town of Waveland.

SIGNED: Garfield Ladner Mayor

...ND MRS. JOHN LADNER OF WAVELAND ACCEPT ...VERY OF THEIR NEW CHEVY PICK-UP FROM J.C. ...ENN, SALESMAN AT LAMAR-LANE CHEVROLET ...Y ST. LOUIS.

...r. John Ladner and wife Dorothy of Waveland were ... need of a special truck for Mr. Ladner's business. ... visited Lamar-Lane Chevrolet in Bay St. Louis and ... to see J.C. Koenenn. They told J.C. that they wanted ...ecial truck that was attractive, yet tough enough to ...e heavy work. J. C. found just what the Ladners wanted ... others just made promises. J.C. gave Mr. and Mrs. ...r a Lamar-Lane price that they just couldn't turn ... If you're thinking about buying a new car, truck ...ation wagon visit Lamar-Lane Chevrolet and ask for ... Koenenn, he could save you many dollars. Have you ... time to see the 1970 Chevrolets now on display at ...r-Lane Chevrolet.

...AR-LANE CHEVROLET, INC.

...erry Lane Enterprise) Mr. and Mrs. John A. Ladner
Waveland, Miss.

FOR SALE

HIGH

338 MAIN AND DRY $8500.

SEVERAL OTHER HIGH AND DRY HOUSES AND LOTS.

I had 27 homes damaged by wind and water - some slightly, others severly. I will sell at prices which will enable one to repair and have good values for their investment.

John McDonald

REALTOR 467-5500

STUMPS

REMOVED LIKE THIS - QUICK & CLEAN

YOU HAVE TO SEE TO BELIEVE



FREE ESTIMATES

TREES REMOVED FREE

...LOW CHARGE FOR REMOVING

...STUMPS, HAULING FILL

...ND CLEANING YARD.

BOAL ENTERPRISE

467-9187

you can depend on . . . BARNETT'S

Now in Bay St. Louis - 220 South Beach Street at the rear of St. Joseph Academy (enter from Second Street)

IMMEDIATE DELIVERY available on fine furniture, bedding, and appliance values like these . . .

exclusively at Barnett's..... $199

regular $219

3 beautiful pieces in solid maple, rugged construction with unmatched beauty of design. Double dresser, framed mirror and full or queen headboard.



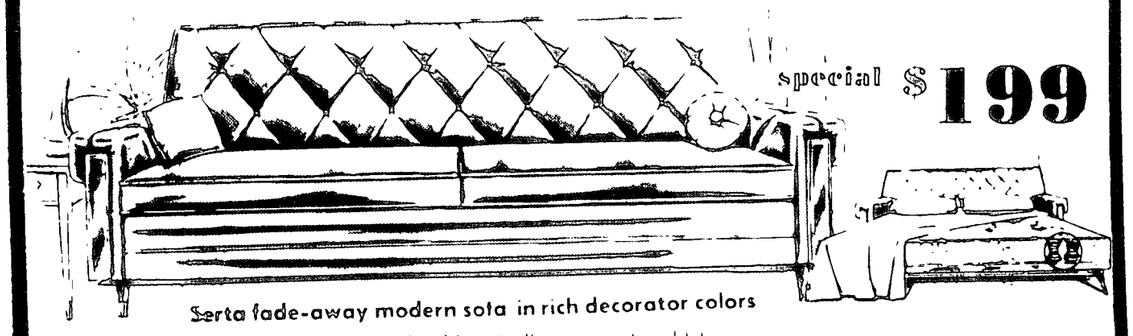

special $199

Serta fade-away modern sofa in rich decorator colors

Beautifully styled in durable vinelle opens at night to a full-size bed. Ideal for guest room or den. Serta quality of course.

The beauty of Spanish splendor

Solid oak pieces with a luscious dark rich finish. Deep moldings, cut-outs and inserts that are so Spanish. Dresser, framed mirror and cut-out headboard.

$199

compare at $239



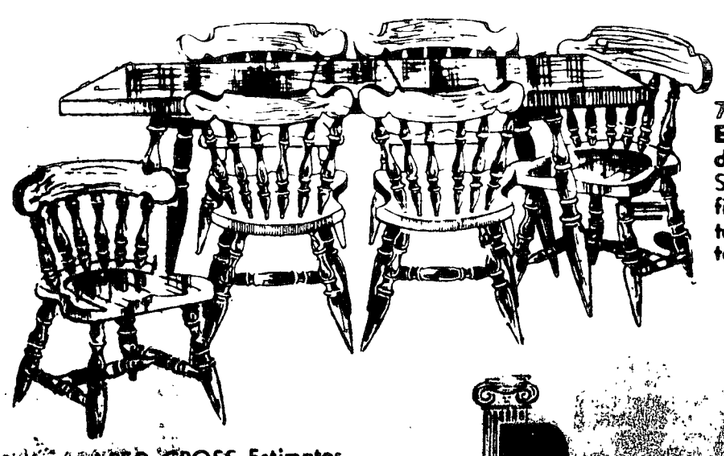

7-piece Early American dining room

Solid beechwood with maple finish. You get rectangular extension table with mar-proof top and 6 sturdy mate's chairs.

Regular $199 $159

S.B.A. and RED CROSS Estimates promptly handled and processed.

serving the Gulf South since 1899

Barnett's

the masters of fine furniture-since 1899

The Sea Coast Echo
Combined With THE WAVELAND ADVOCATE and THE HANCOCK COUNTY EAGLE
Published Thursdays at 112 S. Second St. Bay St. Louis, Miss.
Address: P.O. Box 230 Bay St. Louis, Miss., 39520
Phone 467-5473 - 74

Edward Hall — Editor And Publisher
Ellis Cuevas — General Manager And Advertising Director
Kay Beard — News Editor
Rex Harrison — Production Manager

MEMBER
NATIONAL NEWSPAPER Association - Founded 1885

In Hancock County, Pass Christian, Pontchatoula, Picayune and Service Personnel $4.00 per year
Elsewhere in Mississippi and Louisiana $5.00 per year
All Other Out of State Subscriptions $6.00 per year
78th Year of Publication. Mississippi Press Association.
Entered as second-class matter at the Post Office of Bay St. Louis, Miss. 39520 Under the Act of March 3, 1879

GUEST EDITORIAL

EMPLOY THE PHYSICALLY HANDICAPPED WEEK

What is it like to be chronically handicapped. Some six million Americans can give an answer to this question, with varying degrees of desperation or hope, depending on how they managed to overcome their disability. When the family breadwinner or the family homemaker is struck by disability, however, the effects spread beyond the individual to encompass entire households. Then many million more people may feel its ravages.

To understand what it's like, put yourself hypothetically in a wheelchair, or between crutches, or strap on heavy leg braces. Experience the futility of trooping around, in and out of places of employment, listening to the monotony of excuses which pass for refusals.

Try to navigate the steps at entrances to office buildings, court houses, libraries, churches, eating places, theaters. Try to reach the public telephone, or refresh yourself from the thoughtlessly designed water fountain.

Watch the public transit vehicles go by, inaccessible to your wheelchair. Feel yourself ignominiously hoisted into an airplane by a fork-lift while hundreds of impatient passengers watch. Search the want ads for an apartment that can accommodate your needs. See what it's like to try to function in an environment that is molded for perfect anatomical specimens.

Yet this is the world where, day in and day out, men and women with physical limitations try to make their mark. The majority of them do, and do it well. Others could succeed with understanding and increased opportunities. They need all of us to help them help themselves.

During this observance of National Employ the Physically Handicapped Week, let us keep in mind the needs of handicapped people and act with more thoughtfulness when the occasion presents itself. If we are in a position to consider such a person for a job opening, let's be sure we give him fair consideration, judging his ability and not his disability. If we have a chance to make the environment more liveable for persons with functional limitations, let's remember that in so doing, all of us benefit.

Stewart McVay, Jr.

Stewart Roy McVay Jr., a native Biloxian, died early Tuesday in an automobile accident in LaMarque, Texas. He was 34. He was the brother of Mrs. Leonard Strong, Waveland.

McVay was a construction contractor in Galveston, Texas. He has resided in Texas for about 10 years.

He attended Biloxi High School and was a veteran of the U.S. Navy in which he served eight years.

Survivors include his widow, Janice McVay, former Biloxi resident; two sons, Stewart III and Harry McVay, both of La Marque; two daughters, Mary Theresa and Helen McVay, both of LaMarque; his parents, Mr. and Mrs. McVay Sr., Biloxi; two brothers, Earl McVay, Biloxi, and William McVay, LaMarque; six sisters, Mesdames Floyd Seymour, Fred Cook, Louis Comeaux, all of Biloxi, and Misses Mary Esther and Rita McVay, both of Biloxi, and his grandmother, Mrs. W. M. Ewing, Galveston.

Arrangements are pending. The family advised funeral services will be conducted in La Marque.

Miss Bloodworth

Miss Mary Bloodworth, 94, of Pass Christian, died at 1 p.m. at Gulf View Haven Nursing Home.

Miss Bloodworth was born March 15, 1875, in Pike County, Ga. The body was taken from Riemann Funeral Home to Haisten Brothers, Inc., Funeral Home, Griffin, Ga., for services Wednesday. Interment was in Finchers Cemetery.

Mrs. L. Koolsbergen

Mrs. Laura Fernandez Koolsbergen, 87, of Pass Christian was buried Tuesday afternoon, Sept. 23, in Live Oak Cemetery with Robert DeMetz, George Woodcock, Earl Cox, W. B. Wittmann, Jesse Parker and George DeMetz serving as pallbearers. A requiem Mass was conducted for Mrs. Koolsbergen in Our Lady of Lourdes Catholic Church of Pineville with the Reverend Michael Dies as celebrant.

Lost & Found

LOST
MALE, BLACK MIXED breed dog with Jefferson Parish tag #21871, in vicinity of State St. If found contact William T. Richardson, 932 Rose Ave., Metairie, La. call Vernon 5-8848 collect - Re-

Mrs. Martha Favre

Mrs. Martha Favre died at 9:55 a.m. Saturday, September 27, in Hancock General Hospital.

A native of Ansley, Miss., Mrs. Favre was a member of Our Lady of the Gulf Catholic Church.

Survivors include a son, Evan J. Ladner, Bay St. Louis; two brothers, Thomas H. LaFontaine, Lakeshore, Miss. and Joseph M. LaFontaine, Waveland.

Funeral services were held at 1:15 p.m., Tuesday followed by religious rites at Our Lady of the Gulf Church. Interment was in Bayou Caddy Cemetery, Ansley.

Joel Whitfield Serving Aboard USS Providence

Boatswain's Mate Third Class Joel F. Whitfield, USN, son of Mr. and Mrs. L. J. Whitfield of 203 Railroad Ave., Bay St. Louis, Miss., is serving aboard the USS Providence off the Southern California coast.

The ship recently participated in Exercise Bell Express, a combined Navy-Marine exercise, preparing the units for conditions they will meet not only in Southeast Asia, but throughout the Western Pacific area.

The participating Fleet had to evade Navy aircraft acting as enemy surveillance planes as one of the many maneuvers included in the exercise.

Card of Thanks

We wish to take this opportunity to express our most sincere and heartfelt thanks to our relatives and friends for all their acts of kindness and sympathy shown us at the death of our beloved wife, mother, daughter and sister, Audrey Bourgeois Cobb.

Special thanks to Rev. Walter Maloney, Rev. William Kennedy, Lee Coster, John Wrenstead, the Walter Turcotte family, St. Clare's Sanctuary Society, and employees of the Riemann Fahey Funeral home.

Thanks for the many masses, beautiful floral offerings and cards. All have our everlasting gratitude.

MRS. EDWIN COBB and DAUGHTERS, Mr. and Mrs. DUCRE BOURGEOIS, Jr. D. BOURGEOIS and MRS. RICHARD OLSEN.

Our readers write

Editor, Sea Coast Echo:

It has been five weeks since we suffered the great catastrophe of Hurricane Camille.

I, along with members of Kiln Memorial VFW Post 6285 wish to take this opportunity to express our sincere and warm appreciation to all who worked so many long and hard hours at the Kiln Ammunition School in order to look after the welfare of those who were in desperate need of food, clothing and medical assistance.

County official's, clergymen of all religious denominations and Civil Defense workers, from Mississippi and Louisiana, can be very proud of a job well done. It is a great feeling to see people bind together, no matter what their faith or color may be, to help their fellow man in the time of need.

We should continue to strive and pray to God that we can continue to be better Americans and citizens.

Sincerely,
MICHAEL LADNER,
Commander Kiln Memorial VFW Post 6285, Kiln, Mississippi.

Editor, Sea Coast Echo:

I was very distressed to read the letter of Mrs. James McFie of Waveland in the September 18 issue. Unfortunately, this lady and many like her, do not understand the nature of God, and why He allowed Hurricane Camille. This was not an act of wrath or vengeance; God loves us in spite of our sins. While we may never understand all of what He does for us, we must trust His wisdom and guidance.

When Christ went to the Cross, God allowed Him to bear a blessed suffering for us. At times, He allows His children to share a portion of that suffering which He saves for those who love Him. I lost nearly everything I had in the hurricane, except my faith in God. Perhaps this was His way of showing us that that is all that matters in life.

Most sincerely yours,
JIM BROWN
Long Beach, Miss. 39560

County Agents Notes

DAIRY CALF RAISING

The average dairyman loses one calf out of five. Are you one of these? If so, may be you had better take another look at calf raising.

To raise dairy calves properly you must do some extra planning and give close attention to details. There are many different ways to raise calves but the important things to remember are sanitation, regularity and close attention.

You make extra money from successful calf raising by selling calves for good prices, using them to increase the size of your herd and by using them as replacements in a culling program.

Here are some general recommendations for successful calf raising:

Start early. Give the dry cow extra feed and care. Provide a clean place for the calf to be born. At birth, disinfect the calf's navel with iodine.

Be sure that the calf nurses the cow to receive the first milk. Place the calf in an individual pen. Practice cleanliness and sanitation at all times. Avoid overfeeding. Get the calf started eating calf starter and good hay as soon as possible.

LIVESTOCK INSECTS

Protect your livestock--hogs, beef cattle, dairy cows, sheep--from lice. There is no need for the animals to have to eat enough to support themselves plus a big crop of lice.

Now is the time to spray animals for lice control. You can get a list of approved insecticides for the different types of animals from you local county agent.

Here is a note of caution. Be sure that your equipment is clean and not contaminated with other insecticides that are not recommended for use on livestock.

SHORT ON HAY?

If your hay supplies are short, you may want to plant some extra winter grazing to relieve the limited feed supply.

You can plant ryegrass, oats, wheat or a combination of these. Prepare the land as soon as possible and plant 35 to 50 pounds of ryegrass alone or 25 pounds of ryegrass, along with 80 to 100 pounds of small grain per acre.

High fertilization is a must. Use at least 60 pounds each of nitrogen, phosphate and potash per acre. Then protect the grazing from cattle until it is well established.

Mrs. Sarah Murray

Mrs. Sarah Murray, a native and life-long resident of Bay St. Louis, died at Hancock General Hospital in Bay St. Louis on Sept. 26.

She is survived by her husband, Charles Murray Sr.; a son, Charles Murray Jr.; a daughter, Mrs. Clara Mae Dorsey; 13 grandchildren; a great granddaughter, all of Bay St. Louis; two sisters, Mrs. Agnes Lewis and Mrs. Camille Bellon; and a brother, Enice Bush, Los Angeles, Calif.

A rosary was recited at 8 p.m. Sunday night when the wake was held. Hall's Funeral Parlor, 265 Washington St., Bay St. Louis, was in charge of arrangements.

The funeral was held at 11 a.m. Monday from St. Rose DeLima Catholic Church with the Rev. George Heffner, pastor, officiating. Interment was in St. Mary's Cemetery.

Card of Thanks

We wish to express our deepest gratitude to all of our friends and relatives for their kindness and expressions of sympathy following the death of Frank Carvin. Special thanks to doctors and personnel of Hancock General Hospital.

Signed:
THE FAMILY OF FRANK CARVIN

CALL
HARRY (H) BAHM
FOR a NEW or USED
VOLKSWAGEN
or a
100% WARRANTY
FINE USED CAR
GLASS MOTOR CO. INC
1132 PASS ROAD
Gulfport, Miss. -- 863-8355
Home Phone -- 832-1392

Legal notices

CHANCERY SUMMONS
NO. 10,887
THE STATE OF MISSISSIPPI
To J. B. MERKEL, if alive, and if dead, his Unknown Heirs at Law or Legatees, and
ANY AND ALL PERSONS having or claiming any right, title or interest in and to the following described property, situated in Hancock County, Mississippi, to-wit:
NE 1/4 of SE 1/4, Section 26, Township 7 South, Range 14 West, Hancock County, Mississippi.
You are summoned to appear before the Chancery Court of the County of Hancock, in said state on the Fourth Monday of October A. D. 1969, to defend his suit No. 10,887 in said Court of Joseph W. Gex, etal.
The same being a suit to quiet and confirm complainant's title to said land above described wherein you are a defendant.
This 1st day of October A. D. 1969.
(SEAL) MARIE E. QUINTINI
Chancery Clerk
Lila Ladner, D. C.
10/2, 10/9, 10/16, 10/25/69

CHANCERY SUMMONS
NO. 10,883
THE STATE OF MISSISSIPPI,
To S. H. STRATTON, whose residence and post office address is unknown after diligent search and inquiry, if alive and if dead, his unknown heirs at law or legatees; and
JULIUS RUSSELL, a non-resident of the State of Mississippi being a resident of the State of Louisiana, whose post office address is 4960 Franklin Avenue, New Orleans, Louisiana 70112, and
La-Han Land & Mineral Corp. A Louisiana Corporation whose post office address is 3408 Oil & Gas Building, New Orleans, La. 70112, and
ANY AND ALL PERSONS having or claiming any right, title or interest in and to the following described property, situated in Hancock County, Mississippi, to-wit:
SE1/4 of SE1/4 and NW1/4 of SW1/4 Section 25, Township 7 South, Range 14 West, Hancock County, Mississippi.
You are summoned to appear before the Chancery Court of the County of Hancock, in said State, on the 4th Monday of October A. D., 1969. to defend the suit No. 10,883 in said Court of Joseph W. Gex, et al.
The same being a suit to quiet and confirm complainant's title to said land above described where in you are a defendant.
This 1st day of October, A. D. 1969.
(SEAL) MARIE E. QUINTINI
Chancery Clerk
Lila Ladner, D. C.
10/2, 10/9, 10/16,10/23 /69

CHANCERY SUMMONS
NO. 10,879
THE STATE OF MISSISSIPPI
TO WILLIAM BLAIR RICHFIELD, 5430 CARR STREET, APARTMENT 17, ARVADA, COLORADO, 80002
You are summoned to appear before the Chancery Court of the County of Hancock, in said State, on the FOURTH Monday of OCTOBER A. D. 1969, to defend the suit No. 10,879 in said Court of MARY LOU SORRENTINO RICHFIELD, wherein you are a defendant.
This 30th day of September, A. D. 1969.
(SEAL) MARIE E. QUINTINI
Chancery Clerk
By: Lila Ladner, D. C.
10.2, 10/9, 10/16, 10/23/69
Nicholas M. Haas
Attorney at Law
Bay St. Louis, Mississippi
Attorney for Complainant

CHANCERY SUMMONS
NO. 10,882
THE STATE OF MISSISSIPPI
TO SYLVEST MORAN, if alive, and if dead his Unknown Heirs at Law or Legatees; and
LEON MORAN, if alive, and if dead his Unknown Heirs at Law or Legatees; and ANY AND ALL PERSONS having or claiming any right, title or interest in and to the following described property, situated in Hancock County, Mississippi, to-wit:
Lots 4 and 5, Section 3, Township 8 South, Range, 14 West, Hancock County, Mississippi.
You are summoned to appear before the Chancery Court of the County of Hancock, in said State, on the 4th Monday of October A. D., 1969. to defend the suit No. 10,882 in said Court of Joseph W. Gex, et al.
The same being a suit to quiet and confirm complainant's title to said land above described where in you are a defendant.
This 1st day of October, A. D. 1969.
(SEAL) MARIE E. QUINTINI
Chancery Clerk
Lila Ladner, D. C.
10/2, 10/9, 10/16,10/23/69

Legal notices

CHANCERY SUMMONS
NO. 10,887
THE STATE OF MISSISSIPPI
To J. B. MERKEL, if alive, and if dead, his Unknown Heirs at Law or Legatees, and
ANY AND ALL PERSONS having or claiming any right, title or interest in and to the following described property, situated in Hancock County, Mississippi, to-wit:
NE 1/4 of SE 1/4, Section 26, Township 7 South, Range 14 West, Hancock County, Mississippi.
You are summoned to appear before the Chancery Court of the County of Hancock, in said state on the Fourth Monday of October A. D. 1969, to defend his suit No. 10,887 in said Court of Joseph W. Gex, etal.
The same being a suit to quiet and confirm complainant's title to said land above described wherein you are a defendant.
This 1st day of October A. D. 1969.
(SEAL) MARIE E. QUINTINI
Chancery Clerk
Lila Ladner, D. C.
10/2, 10/9, 10/16, 10/25/69

CHANCERY SUMMONS
NO. 10,883
THE STATE OF MISSISSIPPI,
To S. H. STRATTON, whose residence and post office address is unknown after diligent search and inquiry, if alive and if dead, his unknown heirs at law or legatees; and
JULIUS RUSSELL, a non-resident of the State of Mississippi being a resident of the State of Louisiana, whose post office address is 4960 Franklin Avenue, New Orleans, Louisiana 70112, and
La-Han Land & Mineral Corp. A Louisiana Corporation whose post office address is 3408 Oil & Gas Building, New Orleans, La. 70112, and
ANY AND ALL PERSONS having or claiming any right, title or interest in and to the following described property, situated in Hancock County, Mississippi, to-wit:
SE1/4 of SE1/4 and NW1/4 of SW1/4 Section 25, Township 7 South, Range 14 West, Hancock County, Mississippi.
You are summoned to appear before the Chancery Court of the County of Hancock, in said State, on the 4th Monday of October A. D., 1969. to defend the suit No. 10,883 in said Court of Joseph W. Gex, et al.
The same being a suit to quiet and confirm complainant's title to said land above described where in you are a defendant.
This 1st day of October, A. D. 1969.
(SEAL) MARIE E. QUINTINI
Chancery Clerk
Lila Ladner, D. C.
10/2, 10/9, 10/16,10/23 /69

CHANCERY SUMMONS
NO. 10,880
THE STATE OF MISSISSIPPI,
To Mary D. Witter, if alive and if dead, her unknown heirs at law or legatees; and J.B. Merkel, if alive and if dead, his unknown heirs at law or legatees; and
ANY AND ALL PERSONS HAVING or claiming any right, title or interest in and to the following described property situated in Hancock County, Mississippi, to-wit:
NE1/4 of SW1/4 and NW1/4 of SE1/4, Section 36, Township 7 South, Range 14 West, Hancock County, Mississippi.
You are summoned to appear before the Chancery Court of the County of Hancock, in said State, on the 4th Monday of October A. D., 1969. to defend the suit No. 10,880 in said Court of Joseph W. Gex, et al.
The same being a suit to quiet and confirm complainant's title to said land above described where in you are a defendant.
This 1st day of October, A. D. 1969.
(SEAL) MARIE E. QUINTINI
Chancery Clerk
Lila Ladner, D. C.
10/2, 10/9, 10/16,10/23/69

CHANCERY SUMMONS
NO. 147
THE STATE OF MISSISSIPPI
TO GEORGE POORE, a non-resident citizen of the State of Mississippi and cannot be found upon diligent search and inquiry but whose last whereabouts being in the State of Alabama.
You are summoned to appear before the Chancery Court of the County of Hancock, in said State, on the FOURTH Monday of OCTOBER A. D., 1969, to defend the suit No.147 and to plead, answer or demur to the Petition for Adoption & Alter Name, wherein you are a defendant.
This 25th day of Sept. A. D. 1969.
(SEAL) MARIE E. QUINTINI
Chancery Clerk,
By: Lila Ladner, D. C.
10/2, 10/9, 10/6, 10/23/69

CHANCERY SUMMONS
NO. 10,881
THE STATE OF MISSISSIPPI
To W. A. CUEVAS, Sole Stockholder of the Bank of Pass Christian, whose present residence and Post Office address is unknown, after diligent search and inquiry if alive, and if dead his unknown heirs at law or legatees; and
R.A. Wallace, whose present residence and post office address is unknown, after diligent search and inquiry, if alive, and if dead his unknown heirs at law or legatees; and
ANY AND ALL PERSONS HAVING or claiming any right, title or interest in and to the following described property situated in Hancock County, Mississippi, to-wit:
Lot 2, lying South of Rotten Bayou, Section 27, Township 7 South, Range 14 West, Hancock County, Mississippi.
You are summoned to appear before the Chancery Court of the County of Hancock, in said State, on the 4th Monday of October A. D.. 1969. to defend the suit No. 10,881 in said Court of Joseph W. Gex, et al.
The same being a suit to quiet and confirm complainant's title to said land above described where in you are a defendant.
This 1st day of October, A. D. 1969.
(SEAL) MARIE E. QUINTINI
Chancery Clerk
Lila Ladner, D. C.
10,2, 10/9, 10/16,10/23/69

CHANCERY SUMMONS
NO. 10,876
THE STATE OF MISSISSIPPI
TO SALVADOR S. PALERMO, 10024 JOEL AVENUE, NEW ORLEANS, LOUISIANA, 70123.
You are summoned to appear before the Chancery Court of the County Of Hancock, in said State on the FOURTH Monday of OCTOBER A. D. 1969, to defend the suit No. 10,876 in said Court of BARBARA JEAN PALERMO, wherein you are a defendant.
This 25th day of Sept., A. D. 1969.
(SEAL) MARIE E. QUINTINI
Chancery Clerk,
By: Lila Ladner, D. C.
10/2, 10/9, 10/16, 10/23/69

CHANCERY SUMMONS
NO. 10,857
THE STATE OF MISSISSIPPI
TO BURT WOOD CRENSHAW, a non-resident citizen of the State of Mississippi and can not be found upon diligent search and inquiry.
You are summoned to appear before the Chancery Court of the County of Hancock, in said State on the FOURTH Monday of OCTOBER A. D. 1969, to defend the suit No. 10,857 in said Court of NINA DECANO CRENSHAW, wherein you are a defendant.
This 24th day of Sept. A. D. 1969.
MARIE E. QUINTINI
Chancery Clerk,
(SEAL) By Lila Ladner, D. C.
10/2, 10/9, 10/16, 10/23/69

Legal notices

CHANCERY SUMMONS
NO. 9,625
THE STATE OF MISSISSIPPI
TO HEIRS AT LAW OF W. J. FLEMING, JR. as follows: MRS. THELMA FLEMING WILLIAMS; W. J. FLEMING, III; MRS. DAISY FLEMING DeVANE; MRS. FRANCES AMATO; MRS. GOLDA B. FLEMING CASE, and the sole heirs at law of his son RUPERT W. H. FLEMING, now deceased, consisting of MRS. CLEO WILMA BLUE FLEMING, HIS WIDOW.
You are summoned to appear before the Chancery Court of the County of Hancock, in said State, on the FOURTH Monday of OCTOBER A. D. 1969, to defend the suit No. 9625 and to show cause, if any they can, why the Final Account of the Administrator De Bonis Non should not be approved, and your Administrator De Bonis Non and his bondsmen discharged, and that upon a final hearing hereon the Final Account will be approved, wherein you are a defendant.
This 26th day of Sept., A.D. 1969.
(SEAL) MARIE E. QUINTINI
Chancery Clerk,
By: Lila Ladner, D. C.
10/2, 10/9/ 10/16, 10/23/69

CHANCERY SUMMONS
NO. 10,886
THE STATE OF MISSISSIPPI
To Unknown Heirs at Law of James L. Mitchell, Dec'd.
Any and all persons having or claiming any right, title or interest in and to the following described property, situated in Hancock County, Mississippi, to-wit:
Lot 7, Section 9, Township 8 South, Range 14 West, Hancock County, Mississippi.
You are summoned to appear before the Chancery Court of the County of Hancock, in said State, on the 4th Monday of October A. D., 1969. to defend the suit No. 10,886 in said Court of Joseph W. Gex, et al.
The same being a suit to place heirs in possession of said land above described wherein you are a defendant.
This 1st day of October, A. D. 1969.
(SEAL) MARIE E. QUINTINI
Chancery Clerk
Lila Ladner, D. C.
10,2, 10/9, 10/16,10/23 /69

CHANCERY SUMMONS
THE STATE
TO JOHN
alive and if
Heirs at Law
WILLIAM
and if dead
at Law or Le
ANY AND
having or
title or
following
situated in
Mississippi
Lots 5 &
ship 8 South
Hancock Co
You are
before the
County of Ha
on the Fourth
A. D. 1969
No. 10,884
Joseph W. Gex
The same
quiet and confirm
title to said land
cribed where
fendant.
This 1st day of
D. 1969.
(SEAL) MARIE
Chancery
Lila Lad
10/2, 10/9, 10/16

CHANCERY SUMMONS
NO. 10,885
THE STATE OF MISSISSIPPI
To Unknown Heirs of Mrs. Rosa M. McLaurin, deceased, one and the same as Mrs. d. c. mclaurin.
Any and all persons having or claiming any right, title or interest in and to the following described property, situated in Hancock County, Mississippi, to-wit:
Noel Jordan Subdivision, Township 8 South, Range 14 West, Hancock County, Mississippi.
You are summoned to appear before the Chancery Court of the County of Hancock, in the State, on the 4th Monday of October A. D., 1969. to defend the suit No. 10,885 in the Court of Joseph W. Gex, et al.
The same being a suit to place heirs in possession of said land above described where you are a defendant.
This 1st day of October A. D. 1969.
(SEAL) MARIE E. QUINTINI
Chancery Clerk
Lila Ladner, D. C.
10,2, 10/9, 10/16

ALWAYS A GOOD SHOW
GULF
Phone UN 3-5915
Open 12:45 • Sat. 10:45 A.M.
TODAY & FRI.
"The Mummy's Shroud"
- PLUS -
"Frankenstein Creative Woman"
FRI. THRU TUES.
BURT REYNOLDS
IN
"SAM WHISKEY"
PLUS! THIS BIG ONE!
LEE MARVIN
IN
"HELL IN THE PACIFIC"
WED. & THURS.
OCT. 8 & 9
DEBBIE REYNOLDS
JAMES GARNER
"HOW SWEET IT IS"
- AND -
GREGORY PECK
"THE STALKING MOON"

STAR
THE FAMILY THEATRE
AT PRICES THE FAMILY CAN AFFORD
Bay St. Louis, Miss. Phone 467-6501
FRIDAY & SATURDAY OCT. 3 & 4
(DOUBLE FEATURE)
TARZAN and the JUNGLE BOY
The Mirisch Production Company Presents "the first time"
COLOR by DeLuxe United Artists
SUNDAY & MONDAY OCT. 5 & 6
NOW CONTINUOUS PERFORMANCES AT POPULAR PRICES
DIRECT FROM ITS RESERVED SEAT ENGAGEMENT!
Albert R. Broccoli presents Ian Fleming's "Chitty Chitty Bang Bang"
Dick Van Dyke
Sally Ann Howes · Lionel Jeffries
SUPER-PANAVISION TECHNICOLOR
United Artists

GULFPORT'S FRIENDLY
Sand
OPEN 12:45 • 864-1141
NOW SHOWING
FEATURES AT 1:17-3:50-6:25-9:00
A 10th-Century castle... a 20th-Century war... the outspoken novel come to life on the screen
COLUMBIA PICTURES presents a RANKOFF-WINDSOR production
Burt Lancaster
Castle Keep
PANAVISION • TECHNICOLOR
SPECIAL ADULTS ONLY
Late Show Sat. Nite
All Seats $1.25
Paxton Quigley's crime was passion...and his punishment fits exactly!
He's the exhausted captive of three young ladies, with a unique idea of revenge.
AMERICAN INTERNATIONAL presents
3 in THE ATTIC
COLOR
RICHARD WILSON · NORMAN HERMAN · STEPHEN YAFA · CHAD STUART · SAMUEL Z. ARKOFF
STARTS WED.
GALA WORLD PREMIERE SHOWING!
20th CENTURY-FOX PRESENTS
John Wayne • Rock Hudson
in the Undefeated

Sidney's
BEAUTY BAR
OPEN
FOR BUSINESS
Nicholson Ave.
between Old Spanish Trail
and Hwy. 90 - Look For Signs
467-4998 For Appointment

MR. AND MRS. JOSEPH G. RHODES

Miss Dean Becomes Bride Of Mr. Rhodes

Our Lady of the Gulf Catholic Church was the setting for the wedding Saturday of Miss Karen Vern Dean, daughter of Mr. and Mrs. Harlan G. Dean Sr. of Pearlington, and Joseph G. "Doc" Rhodes, son of Judge and Mrs. Nelius Carroll Rhodes Sr. of Bay St. Louis.

Rev. Gregory Johnson, pastor Our Lady of the Gulf Church. Rev. William Kelly, SVD., St. Augustine Seminary, and Rev. Frank Wheat, pastor, Pearlington Methodist Church, officiated at the 3 p.m. ceremony.

Mrs. John McKenna, organist, played the wedding marches and a program of nuptial selections during the ceremony.

Vases of white mums and gladioli decorated the altar and baskets of white Blossoms and greenery were on either side of the chancel.

Given in marriage by her father, the bride wore a floor length gown of off-white traditional satin fashioned on Empire lines with a high neckline and long sleeves. Appliques of Alencon lace re-embroidered in seed pearls accented the dress and chapel length train.

Her shoulder length veil of illusion fell from a headpiece of lace embellished with sequins and seed pearls and she carried a Colonial bouquet of white sweetheart roses and carnations.

Gowned in tangerine organza was maid of honor Miss Sherry Dean, sister of the bride.

The empire line dress featured a double ecru lace collar and matching velvet sash.

Also attending the bride in identical fashioned gowns of Nile green chiffon, were Mrs. Oren Lusich, sister of the groom; and Misses Marsha Compretta, Virginia Webre, Janet Kidd and Mary Lo Gavagnie, all of Bay St. Louis. They carried cascades of tangerine carnations.

Nelius Rhodes Jr. of Jackson, Miss. served the bridegroom as best man. Groomsmen were Victor Ross Maurigi and Monti Rhodes, cousins of the groom, Anthony Ladner, Harlan G. Dean, Jr., and Ned Heath.

Anthony Loiacano, Manuel Maurigi, Jr., Oren Lusich, Bart Carr and Thomas Dean served as ushers.

A reception followed in Our Lady of the Gulf School Cafeteria.

The mother of the bride chose for the occasion a two-piece pale green peau de sole suit, matching accessories and a corsage of white cymbidium orchids.

Mrs. Rhodes wore a shocking pink peau de sole dress featuring a collar of heavily embroidered appliques with matching three-quarter length coat. A shoulder bouquet of white cymbidium orchids completed her ensemble.

The bride's table, overlaid with a handmade lace cloth over satin, was centered with a five-tiered cake encircled with white mums and greenery. Five-branched candelabra were on eithe side.

After the bride and groom cut the first slice of cake it was cut and served by Russell Maurigi, uncle of the groom. Mrs. Robert Fayard presided at the punch table and Mrs. Wayne Levy of Hammond, La., kept the guest register.

For her wedding trip to Florida the bride wore a red suit with white accessories.

The couple will make their home in Gautier where Mr. Rhodes is employed with Ingalls Shipbuilding Company.

The bride is a graduate of Bay High School. The groom graduated from Bay High, Pearl River Junior College and the University of Southern Mississippi.

Rehearsal Party Honors Couple

Judge and Mrs. Nelius Rhodes Sr. entertained Friday night at their Main Street home with an after-rehearsal buffet supper honoring their son, Joseph (Doc) and Miss Karen Dean, who were married Saturday afternoon in Our Lady of the Gulf Catholic Church.

An arrangement of white mums and greenery centered the table with bells in the background. A three-tiered cake, topped with a miniature bride and groom decorated the punch table. Mrs. Robert Fayard presided at the punch table and Russell Maurigi, uncle of the groom cut and served the cake.

Gifts were exchanged by the couple and gifts presented to their attendants.

CYO DANCE

Our Lady of the Gulf CYO will sponsor a dance from 8 to 12 p.m., Saturday, October 4, in St. Joseph Academy gymnasium.

John Fred and his Play Boy Band will furnish music. Donation will be $2.25 per person.

NIGHT CIRCLE MEETING

Womans Society of Christian Service Night Circle of the Main Street United Methodist Church will meet at 7 30 Tuesday, October 7, in the home of Mrs. E. C. Strong.

CARPENTRY
Built Up Roofs
General
Home Repairs
CALL JERRY LADNER
467-9307

Have your car repaired by the people who have the know how
YEAR ROUND AUTO INSPECTION
AUTO REPAIRS
WRECKER SERVICE
AUTO BODY REPAIRS
COMPLETE PAINTING AND BODY WORK
SAM'S AUTO & WRECKING SERVICE
SAM J. PERNICIARO
OLD SPANISH TRAIL, BAY ST. LOUIS HO 7-5324

STATE FARM
Auto Life Fire
INSURANCE
FOR INSURANCE CALL
Garland R. Belote, Jr.
Agent
142 MAIN STREET
BAY ST. LOUIS MISS
Phone Off. 467-5011
Res. 467-9407
State Farm Mutual Automobile Insurance Co
State Farm Life Insurance Co
State Farm Fire and Casualty Co
Home Offices Bloomington, Illinois

MAKE LIKE-NEW
FURNITURE SERVICE
Repairing and Refinishing
798-2952
PICAYUNE, MISS.
FREE Pick-Up
and Delivery
Annex to Rosters
Cabinet Manufacturing Co.

KEEP YOUR CAR LIKE NEW!
PROPER SERVICING CAN ADD YEARS OF LIFE TO YOUR CAR
GET IT AT
Porter's Gulf Service
BAY ST. LOUIS
467-4081
ULMAN AVE.

RAMOND'S
FURNITURE & G.E. APPLIANCES
Main St. Bay St. Louis, Miss.
Serving the coast for more than 27 years.
WE HAVE GENERAL ELECTRIC REFRIGERATORS, WASHERS, DRYERS, AND RANGES.
MATTRESSES & BOXSPRINGS, LIVINGROOM, BEDROOM SUITES, ETC.
FOR IMMEDIATE DELIVERY

WE PROUDLY ANNOUNCE
THE APPOINTMENT OF

DANIEL T. HANSEN
AS MANAGER
OF OUR BAY ST. LOUIS OFFICE
RB RUSSELL-BAKER FINANCE COMPANY
HIGHWAY 90, BAY ST. LOUIS
PHONE 467-9001

Announcing your Ford Dealer's
BEST-SELLER LIST FOR '70
Only your Ford Dealer has a lineup of hot sellers like these . . . all with more Better Ideas than ever!



New Maverick . . . simple to drive, to park, to service Still at '69 prices!



New Torino . . . new clear through with aerodynamic styling . . . 14 new models . . . longer wheelbase . . . wider track



New Ford Galaxie . . . with new stronger, heavier body . . . now quieter than the Ford that was quieter than a Rolls-Royce!

See your Dixie Ford Dealer ...he's a pushover.
HOAGLAND FORD SALES, INC.
BAY ST. LOUIS, MISS.

Legal notices

CHANCERY SUMMONS
NO. 10,654
THE STATE OF MISSISSIPPI,

To The Heirs at Law of Dr. Clarence C. Hava, Jr. Deceased, and his children all minors, and non-residents of the State of Mississippi, Individually, and by and through their mother and next friend, Mrs. Laura C. Hava, 4801 Friar Tuck Drive, New Orleans, Louisiana, said minors residing at said post office and street address with their said mother, and being Amy Hava, Gina Hava and Mark C. Hava.

You are summoned to appear before the Chancery Court of the County of Hancock in said state on the Fourth Monday of October A. D. 1969 to defend suit No. 10,654 in said Court of Mrs. Laura C. Hava, Administratrix of the Estate of Dr. Clarence C. Hava, Jr., to adjudicate heirs at law of Dr. Clarence C. Hava, Jr., Deceased, and further to show cause, if any they can, why the final account should not be allowed and approved, in vacation, not less than thirty days from the completion of the publication.

This 30th day of September A. D. 1969.
(SEAL) MARIE E. QUINTINI
Chancery Clerk,
By Lila Ladner, D. C.
10/2, 10/9, 10/16, 10/23/69

CHANCERY SUMMONS
NO. 10,872
THE STATE OF MISSISSIPPI

TO GLORIA BANKS, RT. 1 BOX 184A, FERRIDAY, LOUISIANA 71334.

You are summoned to appear before the Chancery Court of the County of Hancock, in said State, on the FOURTH Monday of OCTOBER A. D., 1969, to defend the suit No. 10,872 in said Court of O.D. BANKS, wherein you are a defendant.

This 23rd day of September, A. D. 1969.
(SEAL) MARIE E. QUINTINI
Chancery Clerk,
BY: Lila Ladner, D. C.
9/25, 10/2, 10/9, 10/16/69

SUBSTITUTED TRUSTEE'S
NOTICE OF SALE

WHEREAS, on November 20, 1965, Rafael Padilla and wife, Doris Padilla executed a Deed of Trust to Herbert R. Ginsberg, Trustee, for the benefit of Jim Walter Corporation, which Deed of Trust is recorded in Book III at Page 504 in the office of the Chancery Clerk of Hancock County, Mississippi;

AND WHEREAS, this Deed of Trust was assigned to Mid-State Homes, Inc., by instrument dated December 5, 1965 and recorded in Book 112 at Page 286 in the office of the Chancery Clerk aforesaid;

AND WHEREAS, the owner and holder of the aforesaid Deed of Trust has duly substituted and appointed William L. Waller as Substituted Trustee in the place and stead of the aforesaid original Trustee, by instrument dated July 8, 1969 and recorded in Book 130 at Page 585 in the office of the Chancery Clerk aforesaid;

AND WHEREAS, default having been made in the payment of the indebtedness secured by said Deed of Trust, and the holder of the Note and Deed of Trust having requested the undersigned Substituted Trustee so to do, I will, on the 14th day of October, 1969, offer for sale at public outcry and sell during legal hours, between the hours of 11:00 A. M. and 4:00 P. M., at the main front door of the County Courthouse of Hancock County, at Bay St. Louis, Mississippi, for cash to the highest and best bidder, the following described land and property situated in Hancock County, Mississippi, to-wit:

Lots 10, 11, 12, 13 square 121 unit #7 Shoreline Park Subdivision, Hancock County, Mississippi, as per plat of said subdivision on record in the office of the Chancery Clerk of Hancock County, Mississippi.

I will convey only such title as is vested in me as Substituted Trustee.

WITNESS MY SIGNATURE, this, the 10th day of September, 1969.

WILLIAM L. WALLER,
Substituted Trustee
WALLER, PRITCHARD & FOX
Attorneys at Law, P.O. Drawer 22547 - Jackson, Mississippi 39205
9/18, 9/25, 10/2, 10/9/69

NOTICE TO CREDITORS
CAUSE NO. 10,876

Letters Testamentary on the Estate of Mrs. Louise Daniel Crawford, deceased, were granted to the undersigned by the Chancery Court of Hancock County, Mississippi, on the 29th day of September, 1969; therefore, notice is hereby given requiring all persons having claims against said estate to have same probated and registered by the Clerk of said Court within six months from this date, and failure to so probate and register same in six months will bar the claim.

This, the 2nd day of October, A. D. 1969.
MRS. ANNA DALE CRAWFORD PERANICH, EXECUTRIX OF THE ESTATE OF MRS. LOUISE DANIEL CRAWFORD, DECEASED
10/2, 10/9, 10/16, 10/23/69

ADVERTISEMENT FOR PROPOSALS

Sealed proposals will be received by the MAYOR AND COMMISSION COUNCIL of the CITY OF BAY ST. LOUIS, MISSISSIPPI, for the DEMOLITION AND REMOVAL OF ONE STEEL ELEVATED WATER TANK.

Proposals will be received at the office of the COMMISSIONER OF PUBLIC UTILITIES, CITY HALL, 300 S. SECOND ST., BAY ST. LOUIS, MISSISSIPPI, 39520 until ten (10) o'clock a.m., Monday, October 13, 1969, and then publicly opened and read aloud.

Said tank is located approximately 50 feet east of the City Fire Station at 302 Ulman Avenue, Bay St. Louis, Mississippi.

The tank to be removed has hour (4) posts, conical roof, hemispherical bottom and cylindrical sides. The capacity is approximately 75,000 gallons and the height to the bottom is approximately 100 feet.

A tank shall be removed and disposed of to the top of the concrete foundations and the area shall be left neat and clean. Antennas and fire siren presently affixed to the tank shall be removed, protected, and shall remain the property of the City of Bay St. Louis.

All bidders shall be required to have contractor's public liability and property damage insurance and vehicle liability insurance in the amounts of not less than $100,000 for injuries including accidental death to any one person and subject to a $300,000 limit for each occurence; contractor's property damage insurance to be in an amount not less than $100,000.

Other terms and conditions of the proposal shall be stipulated in the proposal.

The owner reserves the right to evaluate all proposals and reject any or all proposals.

This, the 20th day of September, 1969.
COMMISSION COUNCIL, CITY OF BAY ST. LOUIS, MISSISSIPPI.
by /s/ WM. M. FRISBIE
Commissioner & City Clerk.
10/2/69

NOTICE OF APPLICATION
FOR PAROLE

I, Melvin W. Jones MSP No. 31533 am applying to the State Parole Board for parole. I was convicted in Hancock County in 1965 for Armed Robbery and sentenced to the State Penitentiary for 12 years.
MELVIN WILLIAM JONES
Date Sept. 10, 1969
9/18, 9/25, 10/2/69

NOTICE TO CREDITORS
CAUSE NO. 10,875

Letters Testamentary on the Estate of Peter J. Rabito, deceased, were granted to the undersigned by the Chancery Court of Hancock County, Mississippi, on the 24th day of September, 1969; therefore, notice is hereby given requiring all persons having claims against said estate to have same probated and registered by the Clerk of said Court within six months from this date, and failure to so probate and register same in six months will bar the claim.

This, the 2nd day of October, A. D., 1969.
GUS RABITO, EXECUTOR OF THE ESTATE OF PETER J. RABITO, DECEASED.
10/2, 10/9, 10/16, 10/23/69

STATE OF MISSISSIPPI,
HANCOCK COUNTY.
ADMINISTRATOR'S NOTICE
TO CREDITORS
of THOMAS J. CONWAY

Letters of administration having been granted on the 18th day of Sept., 1969, by the Chancery Court of Hancock County, Mississippi, to the undersigned upon the estate of THOMAS J. CONWAY, deceasee, notice is hereby given to all persons having claims against said estate to present the same to the Clerk of said Court for Probate and registered according to law within six months from this date, or they will be forever barred.

This 18th day of Sept., A. D. 1969.
MAXINE G. JACKSON
Administratrix
9/25. 10/2. 10/9. 10/16/69

CHANCERY SUMMONS
NO. 10,002
THE STATE OF MISSISSIPPI

To LAURA LEE ERICKSON SAVAGE, Comfry, Minnesota, Beverly Erickson Barrios, 238 St. Charles St., Narco, Louisiana 70079; Carolyn Gay Montero Derbes, 219 Friar Tuck, Baton Rouge, La., Debra Ann Benson, Address unknown, after diligent search and inquiry; Cynthia McMillan, 238 St. Charles St. Norco, Louisiana 70079; Morris G. Becnel Hahnville Courthouse, Hahnville, Louisiana.

You are summoned to appear before the Chancery Court of the County of Hancock, in said State, on the Fourth Monday of October, A. D. 1969, to defend the suit No. 10,002 in said Court to show why the offer of Gertrude Calhoun should not be accepted, to refrain from foreclosing on said note, by your petitioner extending the note, together with interest in favor of Miss Gertrude Calhoun, wherein you are a defendant.

This 23rd day of Sept. A. D. 1969.
(SEAL) MARIE E. QUINTINI
Chancery Clerk,
BY: Lila Ladner, D. C.
9/25, 10/2, 10/9, 10/16/69

Legal notices

NOTICE TO CREDITORS
NO. 10,847

Notice is hereby given that letters testamentary on the estate of Dr. George A. Cashman deceased. were granted to the undersigned by the Chancery Court of Hancock County, Mississippi, on the 11 day of August, 1969, and all persons having claim against said estate are hereby notified to present their claims to the Clerk of said Court and to have them probated and allowed within six months from this date, failure to do so will bar the claim.

This the 17 day of August, 1969.
MRS. R. J. RICHARDS, JR.
Executrix
Estate of George A. Cashman, Deceased
9/18, 9/25, 10/2, 10/9/69

NOTICE TO CREDITORS
NO. 10,873

Notice is hereby given that Letters of Administration on the Estate of John Mollere, Sr., deceased, were granted to the undersigned by the Chancery Court of Hancock County, Mississippi on the 23rd day of September, A. D., 1969, and all persons having claim against said Estate are hereby notified to present their claims to the Clerk of said Court and to have them probate and allowed within six months from this date, failure to do so will bar this claim.

This the 23rd day of September, A. D., 1969.
JOHN MOLLERE, JR.
Administrator
of the Estate of John Mollere, Sr. Deceased.
9/25, 10/2, 10/9, 10/16/69

CHANCERY SUMMONS
NO. 10,865
THE STATE OF MISSISSIPPI

TO JULIAN HOTARD, a/k/a JULIAN J. HOTARD, JULIAN E. HOTARD, and BETTY HEALY HOTARD, 5881 MARCIA STREET, NEW ORLEANS, LOUISIANA.

You are summoned to appear before the Chancery Court of the County of Hancock, in said State, on the Fourth Monday of October A. D. 1969, to defend the suit No. 10,865 in said Court of the Complainant, Grove 25, Inc., a corporation of 1416 International Trade Mart Building, New Orleans, La., wherein you are a defendant.

This 23rd day of September, A. D. 1969.
(SEAL) MARIE E. QUINTINI
Chancery Clerk,
BY: Lila Ladner, D. C.
9/25, 10/2, 10/9, 10/16/69

STATE OF MISSISSIPPI
COUNTY OF HANCOCK
CAUSE NO. 10,877
IN THE MATTER OF THE ESTATE OF AUBREY A. YOUNG, DECEASED TAVIE RAINEY YOUNG, EXECUTRIX
NOTICE TO CREDITORS

Letters testamentary having been granted on the 25th day of September, 1969, by the Chancery Court of Hancock County, Mississippi, to the undersigned, upon the estate of Aubrey A. Young, deceased, notice is hereby given to all persons having claims against said estate to present the same to the Clerk of the Chancery Court for probate and registration, according to law, within six months from this date. Failure to probate and register any claim within said time will forever bar said claim.

This the 25th day of September, 1969.
TAVIE RAINEY YOUNG, EXECUTRIX, OF THE ESTATE OF Aubrey A. Young, DECEASED.
10/2, 10/9, 10/16, 10/23/69

DIVISION OF STATE AID ROAD CONSTRUCTION MISSISSIPPI STATE HIGHWAY DEPARTMENT BOARD OF SUPERVISORS OF HANCOCK COUNTY

SECTION 200
NOTICE TO CONTRACTORS

Sealed bids will be received

Quantity	Roadway Items	Unit
Lump Sum		LS
0		EA
2		EA
Bridge Items		
2		EA
1775		LF
5.65		CY
115		Lbs
5150		Lbs
12		EA
36		EA
290.25		LF
2		EA
4		EA
2		EA
2		Units
2		EA
6		EA

Item

Clearing and Grubbing
R.O.W. Markers
Project Signs
Steel Test Piles - 8BP36
Steel Bearing Piles - 8BP36
Class B Bridge Concrete
Reinforcing Steel
Structural Steel
19' Precast Concrete Span (curb)
19' Precast Concrete Span (int.)
Concrete Post with Beam Type Railing
Precast Concrete Cap 19' Span, end unit
Precast Concrete Cap 19' Span, int. unit
Precast Concrete Cap for 31' to 19' Span
Precast Concrete Wings
Precast-Prestressed Concrete Span, 31' Curb unit
Precast-Prestressed Concrete Span, 31' int. unit

Contract Time - 120 Working Days.

BASIS OF AWARD: The award, if made, will be made to the lowest qualified bidder on the basis of the published quantities.

Plans and specifications on file in the office of the Chancery Clerk of Hancock County at Bay St. Louis, Mississippi, and in the office of the State Aid Engineer, 302 United Gas Building, Jackson, Mississippi.

Proposal may be secured from the Chancery Clerk of Hancock County, Bay St. Louis, Mississippi, upon payment of $5.00 which will not be refunded.

Certified check or bid bond for five per cent (5%) of total bid payable to Hancock County and the State of Mississippi, must accompany each proposal.

Bidders attention is directed to Form A-1, Non-Collusion affidavit, in the proposal. Failure to fill out, properly sign, and notarize this affidavit will disqualify the bid.

Bidders are hereby notified that any proposal accompanied by letters qualifying in any manner the condition under which the proposal is tendered will be considered an irregular bid, and such proposals will not be considered in making the award.

MARIE E. QUINTINI,
Chancery Clerk
Board of Supervisors Hancock County
9/18, 9/25, 10/2/69

TRUSTEE'S NOTICE OF SALE

WHEREAS, on October 12, 1968, James Albert Wilson and wife, Martha Wilson, executed a deed of trust to O. B. Taylor, Jr., Trustee for the benefit of Kimbrough Investment Company, which deed of trust is recorded in Deed of Trust Book 127 at page 83 in the office of the Chancery Clerk of Hancock County, State of Mississippi; and

WHEREAS, said deed of trust was assigned to Lexington Federal Savings & Loan Association, Lexington, Massachusetts, by instrument dated December 31, 1968, and recorded in said Chancery Clerk's Office in Book 128 at page 114; and

WHEREAS, default having been made in the terms and conditions of said deed of trust and the entire debt secured thereby, having been declared to be due and payable in accordance with the terms of said deed of trust, and the legal holder of said indebtedness, Lexington Federal Savings & Loan Association having requested the undersigned trustee to execute the trust and sell said land and property in accordance with the terms of said deed of trust for the purpose of raising the sums due thereunder, together with attorney's fees, trustee's fees and expense of sale.

NOW, THEREFORE, I, O. B. Taylor, Jr., Trustee in said deed of trust, will on the 10th day of October, 1969, offer for sale at public outcry, and sell within legal hours, (being between the hours of 11:00 A.M. and 4:00 P.M.), at the front door of the County Court House of the County of Hancock, Mississippi, to the highest and best bidder for cash, the following described property lying and being situated in the County of Hancock, State of Mississippi, to-wit:

Lot 11, Block 2, Spanish Acres Estates Subdivision to the County of Hancock, State of Mississippi, as per map or plat thereof on file and of record in the office of the Chancery Clerk of Hancock County, Mississippi, in Plat Book 3, Page 31.

I will convey only such title as is vested in me as trustee.

Witness my signature this the 15th day of August, 1969.
O. B. TAYLOR, JR.
Trustee
9/18, 9/25, 10/2, 10/9/69

NOTICE TO CREDITORS
NO. 10,870

Notice is hereby given that letters Testamentary on the estate of Mrs. Corinne O'Neill Graham, deceased, were granted to the undersigned by the Chancery Court of Hancock County, Mississippi, on the 22nd day of September, 1969, and all persons having claim against said estate are hereby notified to present their claims to the Clerk of said Court and to have them probated and allowed within six months from this date, failure to do so will bar the claim.

This the 22nd day of September, 1969.
MRS. HELEN RYAN GREEN
Executrix
Estate of Mrs. Corinne O. Graham, Dec'd.
9/25, 10/2, 10/9, 10/16/69

It's so easy to place Echo Classifieds Ads -- just call 467-5474

by the Board of Supervisors of Hancock County at Bay St. Louis, Mississippi, until 10:00 a.m. o'clock October 14, 1969, for bridgework on 0.024 miles known as Bell Creek Bridge, State Aid Project No. SAP (9).

Principal items of work are approximately as follows:

bid payable to Hancock County and the State of Mississippi, must accompany each proposal.

Bidders attention is directed to Form A-1, Non-Collusion affidavit, in the proposal. Failure to fill out, properly sign, and notarize this affidavit will disqualify the bid.

Bidders are hereby notified that any proposal accompanied by letters qualifying in any manner the condition under which the proposal is tendered will be considered an irregular bid, and such proposals will not be considered in making the award.

MARIE E. QUINTINI,
Chancery Clerk
Board of Supervisors Hancock County
9/18, 9/25, 10/2/69

Legal notices

STATE OF MISSISSIPPI
COUNTY OF HANCOCK
NOTICE OF TRUSTEE'S SALE

WHEREAS, on the 24th day of August, 1968, Richard David Potts executed a deed of trust to J. Ruble Griffin, Trustee, to secure an indebtedness therein mentioned to Mrs. Joyce Cantero, which deed of trust is duly recorded in Vol. 126, pages 137-38, Records of Mortgages and Deeds of Trust on Land, Hancock County, Mississippi; and

WHEREAS, default having been made in the payment of said indebtedness and the said Mrs. Joyce Cantero, the legal holder of said indebtedness having requested the undersigned Trustee, to foreclose on said deed of trust for the purpose of paying said indebtedness and costs;

NOW, THEREFORE, I will, on the 7th day of October, 1969, within legal hours, offer for sale and sell to the highest bidder for cash at the front door of the Hancock County Courthouse in Bay St. Louis, Mississippi, the following described property situated in Hancock County, Mississippi, and more particularly described a s follows, to-wit:

Commencing at a point where the line between the NW 1/4 of NE 1/4 and NE 1/4 of NE 1/4 of Section 13, Township 9 South, Range 15 West, intersects the Southwest line of Lakeshore Public Road or Toulme Avenue, running thence Southeasterly along side of said Road a distance of 360 feet to the place of beginning of the tract of land hereby conveyed; thence continuing Southeasterly along said road line 238.5 feet to an iron stake; thence South 68 degrees 42' West 147 feet to an iron pipe; thence South 67 degrees 15' West 324 feet to an iron pipe on a fence line; thence North 28 degrees 30' West 128.6 feet to an iron stake; thence North 55 degrees East 444 feet, more or less, to the place of beginning; said land containing 1.9 acres, more or less, and being a part of the North Half of the NE 1/4, Section 13, Township 9 South, Range 15 West, Hancock County, Mississippi.

LESS AND EXCEPTING, however, the following described parcel, to-wit: commencing at a point where the line between the NW 1/4 of NE 1/4 and NE 1/4 of NE 1/4 of Section 13, Township 9 South, Range 15 West, intersects the Southwest line of Lakeshore Public Road or Toulme Avenue, running thence Southeasterly along side of said Road a distance of 437.5 feet to an iron stake; thence South 55 degrees 15' West 69 feet to the place of beginning; thence continuing South 55 degrees 15' West 25 feet to an iron stake; thence South 35 degrees East 25 feet to an iron stake; thence North 55 degrees 15' East 25 feet to a stake; thence North 35 degrees West 25 feet to the place of beginning.

Together with all and singular the rights, privileges, improvements and appurtenances to the same belonging or in any wise appertaining.

I will convey only such title as is vested in me, as Trustee.

ADVERTISED, POSTED and DATED this, the 11th day of September, A. D. 1969.
J. RUBLE GRIFFIN,
Trustee
9/11, 9/18, 9/25, 10/2/69

CHANCERY SUMMONS
NO. 10,840
THE STATE OF MISSISSIPPI

TO HEIRS AT LAW EMMA C. DORWARD, DECEASED.

You are summoned to appear before the Chancery Court of the County of Hancock, in said State, on the fourth Monday of October A. D., 1969, to defend the suit No. 10,840 in said Court of Jack Lott, wherein you are a defendant.

This 6 day of Sept. A. D. 1969.
(SEAL) MARIE E. QUINTINI
Chancery Clerk,
by: Lila Ladner, D. C.
9/11, 9/18, 9/25, 10/2/69.

NOTICE OF SALE

Notice is hereby given that the Board of Supervisors of Hancock County will accept sealed bids at 10:00 a.m. October 14, 1969, for the sale of the following equipment:

1 Wylie Model 3140 Road Master Portable Asphalt Plant with low pressure oil burner, 46" diameter dryer Model 34 Wylie Hot Oil Heating and circulating system, powered by Ford Diesel Engine, Transportation Assembly consisting of removable towing goose neck with fifth wheel plate and king pin and rear axle mounting on dual 8:25x15 14-ply truck tires, and A Frame Assembly for erecting top section of elevator, equipped with air brakes. Ser. No. RM-6251.

1 7,000 Gallon Portable Asphalt Storage Tank, mounted on tandem wheel and 8 - 10:00x20 tires with stop and directional lights, gooseneck and fifth wheel assembly, with Cleaver Brooks Model CPT 100-SA Hot Oil Heater, and Koehler 10KW Electric Generating Plant, mounted on gooseneck.

The Board reserves the right to reject any and all bids.

MARIE E. QUINTINI
Clerk Board of Supervisors Hancock County.
9/18, 9/25, 10/2, 10/9/69

CHANCERY SUMMONS
NO. 10,874
THE STATE OF MISSISSIPPI

To the unknown heirs at law of Octavie Francois; and any and all other persons having or claiming any legal or equitable interest in and to the following described property, to-wit:

The W1/2 of NW1/4 of NW1/4, Section 23, Township 7 South, Range 14 West, Hancock County, Mississippi; containing 20 acres, more or less.

You are summoned to appear before the Chancery Court of the County of Hancock, in said State on the fourth Monday of October A. D. 1969, to defend his suit No. 10,874 in said Court of Woodrow Mauffray and Wilda L. Mauffray.

The same being a suit to quiet and confirm complainant's title to said land above described wherein you are a defendant.

This 24th day of September A. D. 1969.
(SEAL) MARIE E. QUINTINI
Chancery Clerk
Lila Ladner, D.C.
9/25, 10/2, 10/9, 10/16/69

AMENDMENT TO ORDINANCE
NO. 30 TOWN OF WAVELAND
MISSISSIPPI

WHEREAS Hurricane Camille has caused substantial damage to many of the homes in the town of Waveland on August 17, 1969, rendering many such homes uninhabitable, and

WHEREAS, emergency housing in the form of house trailers (mobile homes) is to be provided by the United States Government until such time as the damaged and destroyed homes will be rebuilt, and

WHEREAS, the Mayor and Board of Aldemen, pursuant to the provisions of Title 16, Art. V, Miss. Code of 1942, recompiled, Sec. 3374-72, deem it necessary that this amendment shall become immediately effective, they do unanimously adopt this amendment of the 17th day of September, 1969 A. D., and the same shall become effective immediately upon its passage:

BE IT ORDAINED BY THE MAYOR AND BOARD OF ALDEMEN OF THE TOWN OF WAVELAND, MISSISSIPPI:

Section 3 (5) be added to Section 3 of Ordinance No. 30 of the Town of Waveland, and read as follows:

5. For the period August 17, 1969, through August 16, 1970, mobile homes are permitted structures within all land use districts established by this ordinance.

At a regular meeting of the Mayor and Board of Aldemen of the Town of Waveland held on September 17th, 1969, the foregoing amendment to Ordinance No. 30 was first reduced to writing, and was read and considered section by section and then as a whole, and upon motion duly made and recorded, was unanimously adopted.

GARFIELD LADNER
Mayor

ATTEST:
C. O. DUFOUR
Town Clerk

I, C. O. Dufour, Clerk of the Town of Waveland, Mississippi, do hereby certify that the foregoing amendment to Ordinance No. 30 was duly adopted by the Mayor and Board of Aldemen at a regular meeting of the Board held on September 17th 1969.

C. O. DUFOUR
Town Clerk

STATE OF MISSISSIPPI
COUNTY OF HANCOCK
NOTICE OF TRUSTEE'S SALE

WHEREAS, on the 4th day of May, 1967, Mrs. Opal G. Orr executed a deed of trust to J. Ruble Griffin, Trustee, to secure an indebtedness therein mentioned to Peoples Federal Savings & Loan Association of Bay St. Louis, which deed of trust is duly recorded in Vol. 119, pages 520-21, Records of Mortgages and Deeds of Trust on Land, Hancock County, Mississippi; and

WHEREAS, default having been made in the payment of said indebtedness and the said Peoples Federal Savings & Loan Association, the legal holder of said indebtedness having requested the undersigned Trustee, to foreclose on said deed of trust for the purpose of paying said indebtedness and costs;

NOW, THEREFORE, I will, on the 7th day of October, 1969, within legal hours, offer for sale and sell to the highest bidder for cash at the front door of the Hancock County Courthouse in Bay St. Louis, Mississippi, the following described property situated in Hancock County, Mississippi, and more particularly described as follows, to-wit:

Lots 19, 20 and 21, Block 7, Clermont Harbor, Hancock County, Mississippi, as per plat made by John S. Pearce, Surveyor, and filed for recordation in the office of the Clerk of the Chancery Court of said County and State.

Together with all and singular the rights, privileges, improvements and appurtenances to the same belonging or in any wise appertaining.

I will convey only such title as is vested in me, as Trustee.

ADVERTISED, POSTED and DATED, this the 11th day of September, A. D. 1969.
J. RUBLE GRIFFIN,
Trustee
9/11, 9/18, 9/25, 10/2/69

Legal notices

NOTICE TO CREDITORS
NO. 10,835

Notice is hereby given that letters Testamentary on the estate of Mrs. Ethel May Shearer, deceased, were granted to the undersigned by the Chancery Court of Hancock County, Mississippi, on the 25th day of July, 1969, and all persons having claim against said estate are hereby notified to present their claims to the Clerk of said Court and to have them probated and allowed within six months from this date, failure to do so will bar the claim.

This the 25th day of July, 1969.
MRS. DORA RAWLS
Executrix
9/18, 9/25, 10/2, 10/9/69

CHANCERY SUMMONS
NO. 10,480
THE STATE OF MISSISSIPPI

TO BOBBIE JOY LANDRY 2312 DEVONSHIRE DRIVE, COLUMBUS, GEORGIA 31900

You are summoned to appear before the Chancery Court of the County of Hancock, in said State, on the 4th Monday of OCTOBER A. D. 1969, to defend the suit No. 10,480 in said Court of Hancock for Complainant Donald H. Landry, wherein you are a defendant.

This 16th day of September, A. D. 1969.
(SEAL) MARIE E. QUINTINI
Chancery Clerk,
By: Lila Ladner, D.C.
9/15, 9/25, 10/2, 10/9/69

CHANCERY SUMMONS
NO. 10,856
THE STATE OF MISSISSIPPI

TO RAY RANDALL PAUL, Non-resident citizen of the State of Mississippi and can not be found upon diligent search and inquiry, last known whereabouts was in the State of Florida.

You are summoned to appear before the Chancery Court of the County of Hancock, in said State, on the Fourth Monday of October A. D. 1969, to defend the suit No. 10,856 in said Court of Ellen Louise Paul wherein you are a defendant.

This 10th day of Sept. A. D. 1969.
(SEAL) MARIE E. QUINTINI
Chancery Clerk,
BY: Lila Ladner, D. C.
9/18, 9/25, 10/2, 10/9/69

NOTICE TO CREDITORS
CAUSE NO. 10,866

Letters of Administration of the Estate of Laurence C. Kilbert, deceased, were granted to the undersigned by the Chancery Court of Hancock County, Mississippi, on the 16th day of September, 1969; therefore, notice is hereby given requiring all persons having claims against said estate to have same probated and registered by the Clerk of said Court within six months from this date, and failure to so probate and register same in six months will bar the claim.

This, the 18th day of September, A. D., 1969.
JOSEPH S. KILBERT
ADMINISTRATOR OF THE ESTATE OF LAURENCE C. KILBERT, DECEASED.
9/18, 9/25, 10/2, 10/9/69

CHANCERY SUMMONS
NO. 10,261
THE STATE OF MISSISSIPPI

TO GEORGE CONSOLIDATED, INC. % C T CORPORATION SYSTEM, 1300 HIBERNIA BUILDING, NEW ORLEANS, LOUISIANA 70112

You are summoned to appear before the Chancery Court of the County of Hancock, in said State, on the FOURTH Monday of OCTOBER A. D. 1969, to defend the suit No. 10,261 in said Court of RUSSELL NECAISE, wherein you are a defendant.

This 29th day of JULY, A. D. 1969.
(SEAL) MARIE E. QUINTINI
Chancery Clerk,
BY: Lila Ladner, D. C.
9/18, 9/25, 10/2, 10/9/69

CHANCERY SUMMONS
NO. 10,261
THE STATE OF MISSISSIPPI,

TO B & B CONSTRUCTION AND CONSULTING ENGINEERS, INC. % FRANK J. BENDER and CHESTER A. BOOTH, 6901 VETERANS' HIGHWAY, SUITE 56, METAIRIE, LOUISIANA

You are summoned to appear before the Chancery Court of the County of Hancock, in said State, on the Fourth Monday of October A. D. 1969, to defend the suit No. 10,261 in said Court of RUSSEL NECAISE, wherein you are a defendant.

This 29th day of JULY, A. D. 1969.
(SEAL) MARIE E. QUINTINI
Chancery Clerk,
By: Lila Ladner, D. C.
9/18, 9/25, 10/2, 10/9/69

CHANCERY SUMMONS
NO. 10,864
THE STATE OF MISSISSIPPI

TO EALISE CLEVELAND DEPREO, 287 FINLEY STREET, ANDERSON, SOUTH CAROLINA,

You are summoned to appear before the Chancery Court of the County of Hancock, in said State, on the Fourth Monday of October A. D. 1969, to defend the suit No. 10,864 in said Court of RAY J. DEPREO wherein you are a defendant.

This 15th day of September, A. D. 1969.
(SEAL) MARIE E. QUINTINI
Chancery Clerk,
By: Lila Ladner, D. C.
9/18, 9/25, 10/2, 10/9/69

Legal noti

STATE OF
HANCOCK
ADMINI
TO
of WALT
NER:
Letters
having
day of J
cery Co
Mississip
upon the
(JACK) L
tice is h
sons hav
estate to
Clerk of
and regis
within six
date, or
barred.
This 2
1969.
VERA C
9/18,
NOTICE TO
CA
Letters
on the Es
ner and Mar
ner, both de
ed to the
Chancery Co
County, Mis
day of Sep
fore, notice is
quiring all
claims agai
have same pro
tered by the Cl
within six
date, and fail
and register
will bar the cl
This, the
tember, A. D.
CLYDE C.
MINISTRATOR
STATE OF
AND MARIETT
RNER, BOTH
9/18,
CHANCERY
NO. 10,
THE STATE OF
To ELLE
RAEL, whose
dress is New
siana, Stre
known, after
and inquiry
same.
You are
pear before
Court of the
cock, in said
fourth Monday
D. 1969, to
No. 10,834 in
John L. Israel,
Complaint for
wherein you are
This 9th day
ber A. D. 1969.
MARIE E.
(SEAL) Chan
By: Lila
Michael D. Hass,
Attorney for
Bay St. Louis,
9/11,
STATE OF MISSI
COUNTY OF HANCO
NOTICE OF TRUST
WHEREAS, on
of October, 196
Smith, Jr., and
Veal Smith,
trust to Mary C.
tee, to secure
therein mentio
Federal Savings
ciation of Bay
deed of trust
in Vol. 110,
cords of Mortg
of Trust on
County, Missis
WHEREAS,
been made
said indebtedne
Peoples Federal
Association, the
said indebted
quested the
tee, to foreclose
of trust for the
ing said indebted
NOW, THERE
on the 7th day of
within legal hours
and sell to the
cash at the fro
Hancock County
Bay St. Louis,
following describ
situated in
Mississippi, and
larly described
wit:
Beginning at
corner of Lot 4,
land Park Sub
Ward, Waveland
thence North 40
75 feet to an iron
North 50 degrees
to an iron stake
eastern line of
thence South
West 80 feet along
said Southeastern
Street to a
Southeastern line
intersects the
line of
nue; thence South
East 100 feet along
said Northeastern
land Avenue to the
ginning. Said land
Lots 1, 2, 3 and
Waveland Park
Third Ward, W
sissippi.
Together with
singular the rights
improvements
ances to the same
in any wise appertaining.
I will convey only
as is vested in me,
tee.
ADVERTISED,
DATED, this the
September, A. D.
MARIE
Trustee
9/11, 9/18,

Job Corps Open To Youths

"The Bay St. Louis Office of the Mississippi State Employment office is now ready to enroll a number of local youths in the Job Corps Training Program" said George L. Guess, manager of the local office.

For admittance to the Job Corps, the applicant must be a permanent resident of the United States, between 16 and 22 years of age and need vocational training to get and hold a better job.

The applicant shall be a school dropout, come from a low income family, be able to profit from an environmental change in a training program and have sufficient mental ability to benefit from the program.

No applicants with a 1-A draft classification after a pre-induction examination or in the National Guard or in a Reserve component may be accepted for the Job Corps.

The applicant must not have a history of serious criminal or anti-social behavior which might jeopardize his or her own safety or that of others or limit the ability to adjust to the program.

Often a medical condition causes a potential hazard to the youth causing interference in normal duties in the job Corps. Persons in this condition may not be accepted.

A female with a dependent child or children who can present a certificate from the Child Welfare Agency that the Child(ren) will be placed under proper care may be enrolled in the program if the other qualifications are met.

The applicant shall express a firm desire to join the Job Corps and have the written consent of parents or guardian.

A [illegible] subsistence allowance [illegible] enrollee is the [illegible] month.

[illegible] may obtain further information concerning the program by contacting the Mississippi State Employment [illegible] the Agriculture [illegible] 109 Necaise Avenue [illegible] Louis, Mississippi [illegible] 467-9479.

Little Theater Schedules Seasons Final Production

The comedy ENTER LAUGHING will be presented as the final Little Theater play of the current season, according to an announcement by Burt Barrett, chairman of production. Barrett will direct the play, scheduled for performance in November and which is already under rehearsal.

The leading role in the recent Broadway success will be played by Terry Malone, II. Others in the cast include Norris Sumrall, Sharon McKenna, Mrs. J. K. McKenna, Mrs. Betty Lou Nay, Floyd Wiltz, Doug Koger, and David Koger. Three parts are as yet unfilled.

Because of Hurricane Camille, the theater was forced to cancel its production of Generation, directed by Edward Craig and ready for presentation the week of the hurricane. Since several of its leading roles were filled by college students, it was impossible to postpone the show to a later date.

Theater members are notified that although the theater received some damage from wind [illegible] ENTER LAUGHING will be performed there without problems.

OLG ENROLLMENT

Sister Cynthia, Principal of Our Lady of the Gulf School, announced the enrollment opening day, September 15, for Kindergarten through eighth grade was 303.

REGISTER YOUR CHILD AT
PICCOLA'S
School of Dancing
614 Nicholson Ave., Waveland
at, Oct. 11th - 10 a.m. to 1 p.m.

HENLEY'S
Cabinet Shop
Expert CABINET WORK
FORMICA INSTALLATION AND CARPENTRY
WE BUILD MOST ANYTHING OUT OF WOOD
467-7240
OR 467-5460
FREE ESTIMATES

Install NOW and SAVE!
CENTRAL COOLING AND HEATING
CLIMATE ENGINEERED BY AIRTEMP
CHRYSLER CORPORATION
Stevenson's
"Serving the Coast for over 30 years"
126 MAIN ST. BAY ST. LOUIS 467-5515

A & P MANAGER for Bay St. Louis, is Stanley J. Easterling. Prior to hurricane Camille, Easterling was manager of the Long Beach A & P. He has been with the well known supermarket chain for 29 years. Easterling and his wife, Johnny and their four children reside at 912 Catherine St., Long Beach. Easterling said "We would like to invite our many friends from Long Beach and Pass Christian to visit the fine Bay St. Louis store.

MR. AND MRS. GUS AIME AND SON OF BAY ST. LOUIS STAND ALONGSIDE THEIR NEW IMPALA JUST PURCHASED FROM J. C. KOENENN, SALESMAN AT LAMAR-LANE CHEVROLET.

Mr. Gus Aime and wife Janet of Bay St. Louis had bad luck with their other car, it suffered major mechanical failure. So they visited Lamar-Lane Chevrolet and saw J. C. Koenenn who introduced them to Chevrolet. J.C. Koenenn gave the Aimes a price on a new Chevrolet Impala that they just couldn't pass up. They are very well pleased with their new Impala and want to tell all of their friends looking for a new car to visit Lamar-Lane Chevrolet and ask to see J. C. Koenenn, he could save them many dollars on just the car they want. Folks from all around have been going to Lamar-Lane Chevrolet and seeing the new 1970 Chevrolet now in stock.

LAMAR-LANE CHEVROLET, INC. Mr. and Mrs. Gus Aime
(Gerry Lane Enterprise) Adv. Bay St. Louis, Miss.

MR. LEO BERMOND, JR. OF BAY ST. LOUIS PROUDLY HOLDS TITLE TO HIS NEW CHEVY PICK-UP JUST PURCHASED FROM J. C. KOENENN, SALESMAN AT LAMAR-LANE CHEVROLET IN BAY ST. LOUIS.

Mr. Leo Bermond, Jr. of Bay St. Louis was in the need of a new pick-up truck. A good friend of his recommended J. C. Koenenn, salesman at Lamar-Lane Chevrolet. Well he knew about J. C. and Lamar-Lane Chevrolet as his brother Joe of Main Street Enco Servicenter has also bought few pick-ups from J.C. On Mr. Bermond's new pick-up truck J.C. Koenenn was able to save him money. He also shows that the service department at Lamar-Lane Chevrolet is very complete and the best in this area with factory trained specialist. If you're wanting to buy a car or truck, visit Lamar-Lane Chevrolet and ask J.C. Koenenn to give you a price, he could save you many dollars. Customers at Lamar-Lane Chevrolet are driving away in new 1970 Chevrolets everyday.

LAMAR-LANE CHEVROLET, INC. Mr. Leo Bermond Jr.
(Gerry Lane Enterprise) Bay St. Louis, Miss.

NOW OPEN
Mary Carter Paint Store
At Our New Location
126 Railroad Ave.
Across From L&N Depot
(Same High Quality – Same Low Prices)
(All Mary Carter Paints Guaranteed By Good Housekeeping)

we care
A&P
15 MILLION CUPS OF A&P COFFEE WILL BE SERVED TODAY
Because...
1. IT'S GREAT COFFEE
2. IT COSTS LESS!
A SIZE AND STYLE TO SUIT EVERY TASTE!
ALL GUARANTEED TO PLEASE OR YOUR MONEY BACK

NO FINER COFFEE AT ANY PRICE!
MILD & MELLOW EIGHT O'CLOCK COFFEE
1-Lb. Bag 65¢ 2-Lb. Bag $1.89

SPECIAL LOW PRICE
A&P 100% Colombian Coffee 1 lb. Can 79¢
A&P Instant Coffee 6-Oz. Jar 83¢
A&P Freeze-Dried Coffee 4-Oz. Jar 79¢
A&P Vacuum Pack Coffee 1-Lb. Can 79¢
A&P 97% Caffeine Free Coffee 1-Lb. Can 83¢
Red Circle Coffee 1-Lb. Bag 69¢ 3-Lb. Bag 2.03
Bokar Coffee 1-Lb. Bag 71¢ 3-Lb. Bag 2.09

Libby's Yellow Cling PEACHES
Sliced or Halves 4 29-Oz. Cans 1.00

Libby's TOMATO SAUCE 10 8-Oz. Cans $1.00
Libby's SHOESTRING BEETS 10 16-Oz. Cans $1.00
Libby's SWEET PEAS 6 17-Oz. Cans $1.00
Libby's GOLDEN CORN Whole Kernel or Cream Style 6 16-Oz. Cans $1.00

FACIAL TISSUE Kleenex Boutique 140's 4 Pkgs. $1.00
TOWELS Kleenex Boutique Size 3¢ Off 3 Rolls $1.00
NAPKINS Kleenex Family 70¢ 10¢

Prices Good Thru Sat. Oct. 4th
"Super-Right" Heavy Beef STEAK
FULL CUT ROUND Bone-In LB. 99¢
INSPECTED BY THE U.S. DEPARTMENT OF AGRICULTURE
STEAKS "Super-Right" Heavy Beef Sirloin or Rib, Bone-In Boneless Top or Bottom Round LB. $1.09
T-Bone, Club, Porterhouse, Sirloin Tip or Boneless LB. $1.19
ROAST "Super-Right" Heavy Beef Rump or Rib, Bone-In Or Boneless Heel or Round LB. 89¢
Picnics "Super-Right" Whole Smoked 4 to 8 lb. Avg. LB. 39¢

VALLEY FARMS (Miss. Product)
JAMES DANDY FRESH PORK SAUSAGE
ECONOMY WEINERS
ECONOMY SMOKED SAUSAGE
YOUR CHOICE 3-LB. PKG. 1.29

Anniversary Sale! Fresh Produce!
U.S. #1 FLAME RED TOKAY GRAPES 5 LBS 1.00
NEW CROP CRISP SWEET DELICIOUS APPLES 2 LBS 29¢
U.S. #1 SIZE 'A' WASHED RED POTATOES 10-LB BAG 59¢

Gala Savings on Fine Groceries!
Tropicana BREAKFAST DRINKS Orange, Grape & Punch 5 32-Oz. Bots. $1.00
Weight Watchers Frozen Dinners All Varieties 16-Oz. Pkg. 69¢
Kraft Parkay Margarine 2 1-Lb Pkgs 55¢
Kraft Parkay Soft Diet Margarine Two 8-Oz Cups 1-Lb Pkg 39¢
Gold Medal Plain or Self-Rising Flour 5-Lb Bag 59¢
Kraft American Cheese Singles 12-Oz Pkg 65¢
Tonino Industrial Strength Cleaner Janitor In A Drum Qt Size 79¢
Kal Kan Chicken Parts Dog Food 2 15-Oz Cans 49¢
Liquid Sweet '10' 6-Oz Size 79¢
Ann Page Barbecue Sauce 20-Oz Bot 49¢
Ann Page Peach, Pineapple or Apricot Preserves 3-Lb Jar 79¢
Ann Page Cherry Preserves 24-Oz Jar 59¢
Ann Page Regular or Low Calorie French Dressing 8-Oz Bot. 29¢
Jane Parker Apple Pie 22-Oz Size 39¢
Jane Parker White Enriched BREAD 4 22-Oz. Loaves $1.00
DOUBLE YOUR MONEY BACK GUARANTEE OF COMPLETE SATISFACTION!
Pickles Pickle Patch Whole Dill 22 Oz Jar 41¢
Wonderfoil 75 Roll 67¢
Bold Detergent Giant Size 89¢
Dash Detergent 3 Lb 3½ Oz 81¢
Salvo 24 Tablets 79¢
Gain Detergent Giant Size 89¢
Zest Soap 2 Bath Size 43¢
Breeze Giant Size 94¢
Surf 3-Lb. 3½-Oz. 87¢
Vim Giant Size 69¢
Lifebuoy Soap 2 Bath Size 39¢

Comet 3¢ OFF GIANT SIZE ONLY REGULAR PRICE 22¢

VALUABLE COUPON
ONE PERSONAL SIZE IVORY FREE
WHEN YOU BUY 3 BARS AND REDEEM THIS COUPON
THIS OFFER GOOD THRU SAT. OCT. 4
LIMIT ONE BAR PER FAMILY
GOOD ONLY AT YOUR A&P STORES
NORMAL RETAIL PRICE 4 BARS 29¢
WITH COUPON RETAIL 4 BARS 23¢

FAST RESULTS WITH WANT ADS

For Rent

[illegible] WAY [illegible] FRONTAGE, [illegible] from Stuckey's. 467-[illegible].

9/25-TFC

For Sale

THREE BEDROOM BRICK [illegible] two full baths, fenced [illegible] equity and take over [illegible] loan. 132 Carlos Court, [illegible] Acres.

9/4-TFC

GENERAL CONTRACTOR

FLOYD S. LaFONTAINE

Builder Of Quality Homes

And Commercial Buildings

[illegible] PLANNING

[illegible] BUSINESS

Call Area Code 504-271-1703

LOUISIANA [illegible] LICENSE [illegible] 5721

ALL TYPE ROOFING

AND

CARPENTER WORK

WORKMANSHIP GUARANTEED FOR 1 YEAR

ELVIN WALTERS

PHONE 467-5035 FREE ESTIMATES

For Sale

AIR-CONDITIONED THREE bedrooms, kitchen, bath, utility shed dwelling untouched by Camille. Victoria St. $6,500.00. 467-5963 or 467-9404.

9/4-TFC

TWO BEDROOM HOUSE LAKESHORE $5,000, two bedroom house, Lower Bay Road at intersection of Clermont Harbor Road $25,000. Call 467-9862, August Usher.

9/11-4tchg.

BRICK THREE BEDROOM, two baths, hall, living-dining, kitchen, den, large screened porch, double carport, utility and storage. Big lot. No water. 129 Felicity. 467-7775.

9/25-2tpd.

For Sale

LOVELY THREE BEDROOM Brick home, near shopping center and school. Must be seen to appreciate good location only. A bargain.

COMMERCIAL

Nine large rooms, two baths. Ideal for rooming house on Main St. a bargain, to settle an estate. School and shopping area.

GREEN MEADOW road, 2 bedroom, garage, storage, 100x400 feet. All fenced.

Commercial - Highway 90. 2 bedroom modern home 172x330 $40,000 all cleared - bargain.

Storm damaged home easily repaired - paved street, beautiful large lot. Owner will take $5,000 cash.

FOR SALE - Commercial, acreage on Highway 90, close to Bay. All or part.

BENHAM REAL-ESTATE

HIGHWAY 90 ACROSS FROM TERRY-MERRILL MOTORS

For Sale

TWO BEDROOM, ALL electric, with built-in kitchen. 467-7210.

10/2-2tpd.

FRAMED DWELLING with brick front living room, den, 2 bedrooms, extra large kitchen, bath, completely furnished. House #132 Aiken Road. Apply 133 Lakewood.

9/18-TFC

BRANDNEW 12 wide 3-bedroom Mobile Home, completely furnished only $3,795, see today at Miss. Mobile Home Brokers, Highway 90, Bay St. Louis.

[illegible] Hot Sp[illegible], on lot [illegible] Green Meadow Road, [illegible] block from Winn-Dixie and New High School 467-[illegible].

10/2-2tpd.

BAY [illegible] NEW BRICK HOUSE, three bedrooms, two baths, large kitchen [illegible] dinette, living room, large [illegible], double [illegible] central heat, [illegible] 467-[illegible].

[illegible] ST. [illegible] 24x[illegible], [illegible] 467-2337, New Orleans, La.

Misc. Services

GENERAL CONTRACTOR, builder of quality homes and commercial buildings. Call area code 504-271-1703, Louisiana Contractors Lic #[illegible].

9/25-4tchg.

HELPERLY people taken care of in my home, good food, clean surroundings, reasonable price by the month. Call 467-5989.

HOME REPAIRS, your work done now for reasonable price, roofing, cabinet work, residential wiring, general carpentry. Licensed contractor. Call my resident, Slidell 504-643-8250.

10/2-2tchg.

IF ANYONE HAS HOUSE to be torn down and fixtures to be removed from premises free. Contact John Seller's 516 Meadow Lane, Waveland, Miss.

KEMP AND JOHNSON CONTRACTORS, general hauling, cement work, brick, ceramic tile, painting, masonary, etc. 467-7266 or Baton Rouge, La. 344-3401.

Misc. Services

HEATING

AIR CONDITIONING

PLUMBING

AND

FEATURING Heil ELECTRICAL AIR CONDITIONING

467-4113

314 COLEMAN AVE. WAVELAND

BOND AVAILABLE

MECHANICAL LISCENSED

LISCENSED MASTER PLUMBER

MEMBER OF HANCOCK COUNTY CHAMBER OF COMMERCE.

COMMERCIAL-RESIDENTIAL

FREE ESTIMATES

Misc. Services

RETAILERS

Galvanized Roofing	Aluminum
Steel Pipe	Nails
Wiping Cloths	Beams
Bars	Reinforcing
Reinforcing Bars	Fencing
Expanded Metal	Wire Rope
Chain	Shovels
Generators	H. R. Plate

SHEMPER STEEL SERVICE

P.O. Box 466

Hattiesburg, Miss. 39401

Bailey

Electrical Service

Residential-Commercial & Mobile Home Service

Appliance Repairs

ALL WORK GUARANTEED

License Electrician

Azalea St.

Bay St. Louis, Miss.

467-9731 TFC

Circle K Kennels

READY TO GO

BOXER PUPPIES

3 generations' [illegible] Circle K, from $[illegible] AKC Reg. $75.00 up.

Ready in 4 weeks [illegible] hua's, AKC Reg. $[illegible] up.

FOR SALE

4 dining room chairs. 467-5474 Monday thru [illegible] and 467-4409, after 5 [illegible] for appointment, will [illegible] offer.

USED MCCULLOCH [illegible] CHAIN saw $130. [illegible] David 467-9461 [illegible] 4 p.m.

Help Wanted

SUB CONTRACTORS [illegible] PENTERS and helpers. 467-7210.

10/2-[illegible]

WANTED

Lady to care for [illegible] children (2 mo[illegible] 6 yrs.) oldest in [illegible] do light housework [illegible] working mother. [illegible] Must be dependable [illegible] kids. Someone [illegible] preferred, but [illegible] sary. MUST DRIVE [illegible] not afford large [illegible] interested, apply [illegible] behind Shoreline [illegible] fice, on Hwy, 90, [illegible] See Mrs. Frank [illegible]

WANTED

FOR ELDERLY PERSON [illegible] three children from [illegible] 4 p.m. daily. 467-5[illegible]

10/2-[illegible]

CARPENTERS, HELP[illegible] and carpenter sub-[illegible] ors. Apply 223 [illegible] Ave., or call 467-7[illegible]

9/1[illegible]

HELP WANTED [illegible] MALE OR FEMALE [illegible] person, no phone [illegible] please. Murphy's [illegible] Highway 90, Bay St. [illegible]

10/2-[illegible]

WAITRESSES NEEDED [illegible] mediately for [illegible] Restaurant, Highway [illegible] Waveland, Miss. [illegible] person 9 a.m. to [illegible] Good working conditions [illegible] proper supervision. [illegible]

WELDER AND SHIP[illegible] TERS, Permanent [illegible] ployment, 48 [illegible] week, 2 weeks [illegible] 5 paid holidays [illegible] ton, employee profit [illegible] ing trust fund. [illegible] rine Service, Inc. [illegible] 90, New Orleans, La. [illegible]

9/25-[illegible]

WANTED IMMEDIATELY [illegible] combination dishwasher [illegible] gas boy. Contact manager [illegible] Horne's Restaurant, [illegible] way 90 in person only [illegible] 8 a.m. to 3:30 [illegible]

PRODUCTION WORKERS NEEDED - A. Steel [illegible] Fabricate wall panels, [illegible] rafters, D. [illegible] trusses from precut [illegible] ial. E. Apply siding [illegible] in person daily at [illegible] Street, Bernard Lumber [illegible] Slidell, La.

9/25-[illegible]

WANTED

WAITRESSES, HOSTESS [illegible] RESTAURANT, Highway [illegible] Waveland, Miss. [illegible] person.

Miscellaneous

TWO JALOUSIES 36x48 with screen. Make offer. 415 Pine St. Waveland, Miss.

Circle K Kennels

Boxers, Shepards, Pekingese, Poodles, Dachshund, Chihuahua's, and Peke-a-Poo.

Visitors are welcome at Circle K

10/2-TFC

BLONDE BOOKCASE BED, like new. Complete with mattress $40. Call after 5 p.m. 467-4890.

10/2-TFC

Joanne's Nursery

NEW LOCATION

Highway 90

Will Be Open Soon

We Will Have Flowers For All Saints' Day

467-7991

WANT TO PURCHASE PERSIAN Cats or kittens $25.00 each pedigreed. Adult common cats $1.00 ea. The Reptile Farm - Lakeshore Rd. & Hwy. 90.

9/25/-4tchg.

Circle K Kennels

POODLE GROOMING

STYLES BY JUNE

Hwy. 90 to Nicholson Ave. left to 4th St., left at 4th to Keller St.

MON.-TUES.-WED. 10 a.m. to 7 p.m.

THURS.-FRI. and SUN. 9 a.m. to 6 p.m.

Prices from $5.00 include shampoo, dip, flut dry, spray, styling and clipping, ears cleaned and nails groomed. 2 hr. service.

10/2-TFC

HOUSE MOVING

HOUSES BOUGHT AS IS, WHERE IS.

DOZERS, DRAGLINES AND WINCH TRUCK

FOR RENT OR HIRE

BOAL ENTERPRISE 467-9187

TREES CUT AND REMOVED

TRASH HAULED

Norwood Construction Co.

NEW HOMES, REMODELING,

PLASTERING AND WALL PAPER

ROOFING, KITCHEN CABINETS,

ELECTRICAL, PLUMBING,

GLASS WORK AND GLAZING,

AIR-CONDITIONING AND HEATING

HOUSE CLEANING CREWS

H.A. NORWOOD, A Native Mississippian

Rt. 1 Box 81A, Bay St. Louis

Highway 90 West Phone 467-4143

STUMPS

REMOVED LIKE THIS - QUICK & CLEAN

YOU HAVE TO SEE TO BELIEVE



FREE ESTIMATES

TREES REMOVED FREE

LOW CHARGE FOR REMOVING STUMPS, HAULING FILL AND CLEANING YARD.

BOAL ENTERPRISE

467-9187

The Harmon Football Forecast

TOP 20 TEAMS — Forecasting Average: 368 Right, 126 Wrong, 14 Ties (.745)

1 - Ohio State
2 - Texas
3 - Arkansas
4 - Tennessee
5 - Georgia
6 - USC
7 - Penn State
8 - Mississippi
9 - Louisiana State
10 - Missouri
11—Purdue
12—Oklahoma
13—Alabama
14—Stanford
15—Florida State
16—Florida
17—U.C.L.A
18—Auburn
19—Notre Dame
20—West Virginia

Saturday's Major Colleges

[illegible]	[illegible]	[illegible]	[illegible]
[illegible]	[illegible]	[illegible]	[illegible]
[illegible]	[illegible]	[illegible]	[illegible]

ERNOR JOHN BELL WILLIAMS of Mississippi (left) accepts a check for $35,000 to the ississippi "We Care" Fund to aid victims of Hurricane Camille. Presenting the corporate from the General Electric Co. is Mark Morton, GE vice president and general manager e Aerospace Group, and observing is John R. Picard, general manager of GE's Management Technical Services Department, headquartered at Bay St. Louis, Miss. The Company donated $15,000 to the American Red Cross Disaster Fund, has given grants, loans and r assistance to more than 400 of its employees who lost homes or possessions, and has ided industrial support teams to Mississippi Gulf Coast communities hard hit by the stating hurricane.

Contributes $35,000 To "We Care"

-out efforts by employees General Electric Co.'s ement and Technical Ser- Department to help fellow yees, neighbors and their unities to snap back from vastation of the nation's hurricane have been by two major contribu- from the Company's New headquarters.

vernor John Bell Wil- of Mississippi last Fri- cepted a check for $35,000 General Electric, a cor- gift to the Mississippi Care" Fund to aid state s of Hurricane Camille. nting the contribution at itol in Jackson was Mark n, GE vice president and l manager of the Aero- Group. General Electric o donating $15,000 to the can Red Cross Disaster

re than 400 employees of TSD, headquarters at Bay ouis, Miss., lost their or possessions in the mile-per-hour hurricane hit the Mississippi Gulf before midnight on Sun- August 17. Three employees, four dependents and one retiree died in the strom.

Despite their own losses, hundreds of employees of the department worked night and day for three weeks as part of NASA and company task forces sheltering, feeding and caring for evacuees at the NASA Mississippi Test Facility, driving trucks, searching for survivors, distributing relief supplies, operating communications units, salvaging possessions, and helping get utility systems functioning from Gulfport to Waveland.

John R. Picard, general manager of GE-MTSD, said 459 emergency aid grants and loans have been made by the Company to department employees so far. In addition, some 43,000 pounds of furniture, clothing, food and household supplies, contributed by GE employees of other organizations, have arrived for distribution in south Mississippi and Louisiana. Monetary gifts from spontaneous employee-to-employee campaigns in other GE departments are also being received to aid local area victims, Picard said.

. ERNEST NETTO AND DAUGHTER LINDA SUE CEPT DELIVERY OF THEIR NEW CHEVY PICK- FROM FRITZ PERANICH, SALESMAN FOR LAMAR- NE CHEVROLET IN BAY ST. LOUIS, MISS.

Mrs. Ernest Netto of Pass Christian was in the need of ick-up truck. So she visited Lamar-Lane Chevrolet Bay St. Louis and asked to see her friend and sales- Fritz Peranich. She told Fritz her needs and asked t could he do for her. Fritz offered Mrs. Netto the kind deal she was looking for with a Lamar-Lane Chevrolet e on a pick-up. Mrs. Netto knows that if ever there need for service from Lamar-Lane Chevrolet, there t any problems as their service department is one of best in this area and all personnel are factory trained experts in their fields. If you're in the market for a car, truck, station wagon or heavy duty truck, visit nar-Lane Chevrolet in Bay St. Louis and ask for Fritz anich, he could save you many dollars. Have you seen 1970 Chevrolet cars and trucks at Lamar-Lane Chev- t?

MAR-LANE CHEVROLET, INC. MRS. ERNEST NETTO
Gerry Lane Enterprise) Adv. Pass Christian, Miss.

REPRINT EDITION
OF
HURRICANE CAMILLE
AUGUST 28, 1969, THE SEA COAST ECHO

NOW AVAILABLE

THE SEA COAST ECHO
BUSINESS OFFICE
112 S. SECOND ST. BAY ST. LOUIS
50¢ PER COPY
1.00 CHARGE FOR MAILING

Disaster Loans Available For Rural Residents

The Farmers Home Administration is authorized to assist farmers and other rural residents with loans to replace or repair damage to their homes or farm service buildings caused by Hurricane Camille, according to S. B. Wise, the Agency's State Director.

In addition, the Farmers Home Administration can assist farmers who suffered damage to their crops with emergency production-type loans in order to overcome the losses suffered from Hurricane Camille.

Farmers or rural residents who suffered damage to their dwelling or farm service buildings, who cannot replace or repair such buildings from their own recourses or cannot obtain credit from other lenders, may be eligible for rural housing loans at three percent (3%) interest. The crop loans also are made at three per cent (3%) interest and are available to the farmers who cannot recover from the damage from their own resources or obtain credit from other lenders.

The local County FHA Supervisor will be glad to discuss these loans with any rural family who has suffered a loss and will give prompt attention to their application for assistance.

The office of the County FHA Supervisor are located in Bay St. Louis, next door to Wright Way Cleaners, and are listed in the local telephone directories. Persons interested in such assistance should contact their local county FHA office.

Births

Mr. and Mrs. Bert Taylor Bay St. Louis, announce the birth of their first child, a daughter, Jacqueline Ann, in Gulfport Memorial Hospital, the night of Camille. She weighed seven pounds.

Mrs. W.W. Taylor, Bay St. Louis is the paternal grandmother.

* * *

The average age of the 1,300 trees blown down by hurricane winds at Keesler Air Force Base was about fifty years.

BRICK WORK
NEW OR REPAIR
HOMES FIREPLACES
CONTACT
Harry Favre
402 STATE ST.

ST. ROSE LITTLE FAIR
A TIME OF JOY AND FUN
AFTER CAMILLE
SAT. OCT. 4 — Red Beans and Rice Dinner
Horseshoe Tournament
Chicken Dinners served.
SUN. OCT. 5 — Softball games. Pony rides.
Refreshments, games, prizes.
TAKE-OUT ORDERS

REGISTER YOUR CHILD
AT
PICCOLA'S SCHOOL OF DANCING
614 NICHOLSON AVE. WAVELAND
SAT. OCT. 11th 10a.m. To 1p.m.
CLASSES IN TAP, TOE, AND BALLET DANCES.

EL TORO
Cocktail Lounge
EDGEWATER SHOPPING CITY
Biloxi, Miss.
PRESENTS
NORA KNIGHT
WITH THE MATADORS
FOR YOUR DANCING AND LISTENING PLEASURE.
FRI. & SAT. 9 P.M. TILL

SHOP
WE DELIVER
W.A. McDonald AND Sons
73 YEARS OF DEPENDABLE SERVICE AND QUALITY MERCHANDISE
"HOME OWNED AND OPERATED"

FAMOUS GAS STOVES BY
BROWN
Hotpoint



30" 139.95

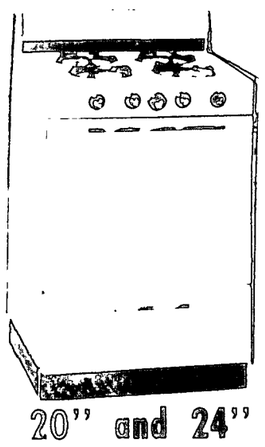

20" and 24" 129.95



10 cu. ft. REFRIGERATOR 179.95



Automatic Washer 179.95

MODERN 3 PIECE Bedroom Suites FROM $179.95

LUMBER AND BUILDING SUPPLIES
Zenith TELEVISIONS
Rheem WATER HEATERS
Plumbing & Electrical Supplies
Armstrong FLOOR COVERING

VISIT OUR MODERN FURNITURE DEPT.
W. A. McDonald & Sons
SECOND STREET AT THE RAILROAD
Phone 467-5442 BAY ST. LOUIS

PUBLIC NOTICE
FROM SHERIFF CURET

Computer cards have been mailed to Hancock County residents for 1970 license plates with return envelopes. Enclose check or money order (no cash) for the amount on the card and put in mail box. License plates will be mailed directly to purchaser. The only people that have to come to the courthouse are the ones with new car purchases. The 1970 tags CANNOT be used until November 1, 1969 under any conditions.

W.A. (FRED) CURET

SHERIFF & TAX COLLECTOR- HANCOCK COUNTY

Motorola TELEVISIONS

COLOR-BLACK AND WHITE

Motorola RADIOS-STEREOS

Zenith TELEVISONS

COLOR -BLACK AND WHITE

Zenith RADIOS - STEREOS

Kelvinator APPLIANCES

WASHERS - DRYERS - REFRIGERATORS

WHY PAY MORE . . .

WE SELL FOR THE SAME PRICE OR LOWER THAN THE NEW ORLEANS BIG CITY DEALERS.

A-1 RADIO & TV SERVICE

PHONE 467-6375

U.S. Highway 90 West
Bay St. Louis, Miss.

Echoes

PASS CHRISTIAN

The Reverend Durrie B. Hardin, Rector of the Trinity Episcopal Church in Pass Christian who has been until recently in New Orleans recuperating from injuries sustained during Hurricane Camille has now returned to the coast and occupies a cottage near the church.

• • •

Mr. and Mrs. Kenneth M. King who have been guests in the home of Mr. and Mrs. John M. Parker following the storm will occupy a house on St. Louis Avenue until necessary repairs can be made to their residence located at 123 Beach Drive.

• • •

Mr. and Mrs. Clarence Wallace of Sherman Drive plan to repair their severely damaged residence as soon as conditions permit. Mr. Wallace, an official with the L. & N. Railroad together with Mrs. Wallace was in Mexico at the time of the hurricane making plans to build a retirement home on Lake Chapalla. The couple is currently living in an apartment in New Orleans.

• • •

Mr. and Mrs. Paul Gaudet, whose residence on Poindexter Drive in Pass Christian Isles was destroyed, have bought a home on Courtenay Avenue in Pass Christian. With them is Mrs. Gaudet's mother, Mrs. Frederick W. Sinclair, whose home on Church Street was also leveled by the storm.

• • •

Mrs. Logan Cline of Hursey Avenue was a visitor in Mobile recently.

• • •

Two older sons of Mr. and Mrs. Rory R. Rafferty are attending St. Stanislaus this year. The younger children attend St. Paul's School in Pass Christian.

• • •

Mr. and Mrs. John Erith owners of The Oaks of East Beach are now living in Memphis, Tennessee. They do not plan to return to the Gulfcoast.

Commodities Distribution To Resume

Regular distribution of U.S. Department of Agriculture foods, popularly known in this area as "commodities", to welfare recipients and to other eligible low income family groups will be resumed in Hancock County during the month of October. Emergency certification by the American Red Cross for U.S.D.A. foods was discontinued on September 26th.

The commodity office will be open from October 1st to accept new applications for food issuance from 8:00 A. M. to 4:00 P.M. on Mondays through Fridays. The head of a household must apply in person and must present evidence of Hancock County residency, verification of earnings and/or income and resources. Applications must meet all legal requirements of eligibility before being certified for food issuance.

Library Convention To Be Held In Biloxi

Mrs. Linda Haas, Bay High Librarian is in charge of arrangements being made in connection with the Mississippi-Alabama Library Convention scheduled for October 2 through October 4 in Biloxi.

Dr. Richard Armour will speak on "Stuck in the Stacks" which promises to be a rare treat for the group.

Meeting Wednesday in the County-City Library with librarian Mrs. Edieth Humphreys were some members of the Library Board, Mrs. Mary Love, director of the Library Commission of Mississippi with headquarters in Jackson who brought with her a group of interested guests.

Births

Mr. and Mrs. Jack Brown and their son Allen, victims of Camille, have temporarily been able to forget some of their woes.

While staying at the Metairie home of their son-in-law and daughter, Mr. and Mrs. Guy C. Cooley, they have become the proud and happy great grandparents and great uncle of a beautiful baby girl, Kelly Erin Keefe, born Thursday September 25, the daughter of Mr. and Mrs. Charles E. Keefe.

Kelly Erin is also a fifth generation baby girl. Both of her great great grandparents, Mr. and Mrs. Arthur W. Calcote, formerly Marie Morel) reside in the Crescent City. They are the parents of Mrs. Brown.

Mrs. C. Wallace Named Winner Of Contest

The photograph of Mrs. Clarence E. Wallace of Sherman Drive in Pass Christian will appear in the American Camellia Society Yearbook in connection with "Camellia's Visions", her winning entry in the 1969-70 American Camellia Society Arrangement Contest.

"Beautiful and Distinctive" were the descriptive words used by Mrs. Francis L. Edmondson, chairman of the Artistic Contest for the society, in informing Mrs. Wallace of her winning entry. Mrs. Edmondson said "The judges were delighted with your artistry and both the American Camellia Society and I are proud of your achievement."

Mrs. Wallace is well-known for many blue ribbons entries in Gulf coast and New Orleans garden club contests. Recently in the program at the Bay-Waveland Garden Club she demonstrated the use of a variety of materials and tools used in assembling floral arrangements.

Dancing Classes To Begin At Piccola's

In spite of the damage done to the building where Piccola's school of Dancing holds classes, the school will re-open again this year. No damage was done to the dance floor section of the building.

Registration Day has been set for Saturday, Oct. 11, between the hours of 10:00 a.m. and 1:00 p.m.

Classes will be scheduled to coincide with the pupils formal schooling.

BENHAM REAL E

NEW LOCATION

Highway 90 across fr
Terry-Merrill Motors

Will Have Phone Se

SPECIAL DISASTER SERVICE

FREE ESTIMATES

ON RESIDENTIAL AND COMMERCIAL CONSTRUCTION

WE HAVE A LARGE SELECTION OF HOUSE PLANS FOR NEW HOMES.

LICENSED, BONDED, INSURED

LET US ASSIST YOU IN OBTAINING YOUR HOME LOAN

CLOVER

Construction Corp.

142 Main St. Phone 467-5520 Bay St. L

GM



1970 Caprice.

A lot of cars cost more.

But few of them are really that much more car.

Which explains why more and more of the smart money is coming to Caprice.

Look what you get.

A big substantial 18-foot-long prestige car with a new 350 cubic inch V8 engine, power disc brakes, Astro Ventilation, wheel covers, deep twist carpeting, posh appointments.

A remarkably roomy car, with a ride so smooth and silent you'll feel like Mr. Big himself.

Tell you what, though.

If you absolutely insist on a more expensive car, we won't stand in your way.

Go ahead and order air conditioning. Order stereo. Order tinted glass, power windows, 6-way power seat, our new Headlight Delay system.

Your Chevrolet dealer will happily help.

See him real soon.

Putting you first, keeps us first.

CHEVROLET
On the move.

If you spend more for a car, you must want to spend more for a car.

TRAVELING?

SAVE TIME! SAVE MONEY!

WITH ONE PHONE CALL WE CAN TAKE THE TROUBLE OUT OF YOUR TRIP.

HANCOCK TRAVEL AGENCY

(A DIVISION OF HANCOCK BANK)

Three locations fully staffed with experienced, professionally trained Travel Agents to help you with your every travel need.

AND

MISSISSIPPI COAST LIMOUSINE SERVICE

Air conditioned, telephone equipped luxury limousines which make frequent daily trips to New Orleans, Mobile and Gulfport airports for your convenience.

CALL US TODAY

Hancock Travel Agency 467-6519
114 Main St.
Bay St. Louis, Miss.

Miss. Coast Limousine Service 864-7660
738 Courthouse Road
Gulfport, Miss.

AMERICAN FLOORCRAFT

Pressure House Cleaning

MODERN PRESSURE CLEANING OF HOMES TO REMOVE ALL EVIDENCE OF CAMILLE'S MUD

FREE ESTIMATE

467-6409 1407 Dunbar Ave.

Special Notice To Attorneys

In a Special Notice to all attorneys, dated September 26, 1969, Circuit Clerk Lamar Otis said:

"The Board of Supervisors of Hancock County, Mississippi has requested that there be no more than five persons at any one time in the Court Room on the second floor of the Court House in Bay St. Louis due to the damage to the Courthouse caused by Hurricane Camille.

"Therefore, Honorable Harry G. Walker, Judge of the Second Circuit Court District, has authorized us to inform you that Court will convene at 10 00 o'clock A. M. on the Second Monday of October (October 13, 1969) in the Court Room as provided by statute with no formal calling of the dockets; and immediately afterward will move to the Board of Supervisors room, if available, or to other suitable space. Judge Walker will be available throughout this 2-week term to take up default judgment and other Court matters which do not need the presence of a jury.

"It is the request of Judge Walker that all Court Files be returned to the office of the Circuit Clerk on or before the return day of Court, October 13, 1969."

SLAB DANCE

There will be a slab dance at St. Clare's Parish Hall Friday night from 9 p.m. to 1 a.m. Proceeds will go for rebuilding of Parish Hall. James Lagasse is chairman of the dance.

W. L. Tilson of the Weather Bureau Office in Mobile, Alabama reported tide reading of 18.6 feet at the White House Hotel in Biloxi during Hurricane Camille.

Civil Defense. . .

(Cont. from Page 1-A)

north of the railroad and the Corps is handling the balance of the hazardous area. If property owners desire to clean their own property before the town announces a time limit, then they should post a sign that reads: "Corps of Engineers Keep Off."

As of this date, 162 applications for house trailers have been received and 53 units have been delivered to Waveland. Any information regarding trailers is available from: Don McIntyre, Housing Administrator, Town Hall, 467-4247.

The town council wishes to notify all residents about the hazards due to trash burning and that there is a $100.00 fine for doing so.

Also, it should be mentioned that new codes applying to building, housing, plumbing, electrical and fire prevention will be adopted on or before October 22, 1969. The town will issue no building permits until the new above mentioned codes have been adopted.

We are happy to report that a fire truck was received today on a loan basis from the Office of Emergency Preparedness until our own units can be restored. In addition to several other pieces of equipment, we are awaiting delivery of two new, radio equipped police vehicles.

The Town council has formed a Planning Commission and Housing Authority in order to qualify for Federal Funding under the Urban Development Program, which includes plans for a civil center, sewerage system, disposal plant, shopping center, playing fields, Marina, and low cost rental housing units.

The Mississippi Gulf Coast is definitely going to come back bigger and better, and we are just as certain that Waveland Bay St. Louis, and all of Hancock County will shine as an example for the rest of this coastal area.

The people in Waveland have a motto and we think that it would be fitting and proper for the entire of Hancock County:

"We have CAN DO people with a WILL DO attitude."

50 Man Task. . .

(Cont. from Page 1-A)

lopment. Immediately after the Hurricane there was a delay in getting the homes, due to the federal bid practices and transportation. With the council's backing the red tape was cut and regular deliveries are now being made.

The emergency home shortage should be relieved within the next few weeks.

Brunini said a top priority problem is the need for early action on hurricane code and flood plan zoning. These codes are necessary before rebuilding can be undertaken. Coast municipalities are withholding building permits awaiting the new zoning and code recommendations.

The passage of new codes is a prerequisite to solving insurance problems. Council members Russ M. Johnson of Jackson and Kenneth C. Layton of Gulfport are working in these areas.

Financial problems always arise in rebuilding a disaster area and Robert M. Hearin, Chairman of the Board of the First National Bank of Jackson and Leo Seal, President of the Hancock Bank of Gulfport, are council members assigned to this task.

General Harold Biddy of Grenada is pushing the rebuilding of roads, including Interstate 10 and Highway 90. Working with the State Highway Department, Biddy is coordinating efforts to get additional federal assistance and speed completion of these and access roads.

Other council members include Alf Dantzler, of Pascagoula, vice-chairman, and Sidney Levingston of Ruleville and J. R. Scribner of Amory. These men are putting their efforts into council activities of a more general nature.

Council members, although working almost full time, are serving without compensation.

STATE FORESTER WARNS:

State Forester Wendell D. Lack has asked all news media, county and municipal officials in the disaster area of the Gulf Coast to take cognizance of the potentially dangerous and destructive situation now existing in forest areas caused by some persons' carelessness with fire. He ask that warnings be issued frequently as we simply must make an extraordinary effort to minimize the chances of wildfires getting started. You can help a great deal.

MOBILE UNIT

MOBILE UNIT - Boyce Holleman, president of Mississippi Bar Association, will accompany personnel of the Legal Services Mobile Unit when stationed in Pearlington from noon until 8 p.m. Friday, Oct. 3.

Call 467-5473 to Place Classifieds

Christ Episcopal Day School
Coast Episcopal High School
now in session at
912 South Beach Boulevard
Bay St. Louis, Mississippi
Kindergarten through Twelfth Grade
Applications now being accepted for
Limited Openings in Mid-Grades
AA Rated by the State of Mississippi
Accredited by Southern Association of Colleges and Schools
For Information Call 467-5125

WEST WOOD VILLAGE SUBDIVISION
(20ft. above Sea Level)
Bay St. Louis' finest Subdivision was not affected by Camille's rising waters.
WE HAVE 39 LOTS ON SUNSET DRIVE, FINE STREETS WITH CURBS AND GUTTERS, SEWERAGE, WATER, NATURAL GAS AND FIRE PROTECTION. ALL IN THE HEART OF BAY ST. LOUIS NEAR SCHOOLS AND SHOPPING CENTERS
IF YOU ARE NOW PLANNING TO BUILD A NEW HOME YOU SHOULD INVESTIGATE THE ADVANTAGES OF WEST WOOD VILLAGE
LOTS ARE MODERATELY PRICED AND SUBJECT TO STREET COVENANTS TO PROTECT YOUR INVESTMENT.
FOR APPOINTMENT CALL OR WRITE
W. W. Webre, West Wood Developers, Inc.
P.O. BOX 372, Bay St. Louis, Miss.
Phone 467-5459

Super Tire Mart
Highway 90 W, Bay St. Louis, Miss. Phone 467-6916
SPECIAL
EASY TERMS
ALL MAJOR CREDIT CARDS HONORED
Imagine! A 4-ply nylon cord tire . . . the popular Dayton Thorofare® at this low price!
Dayton Thorofare
4 PLY SALE
NOT $25...
NOT $15...
Limited time only
$8.64
7.75-15 BLACK TUBE-TYPE
Fed. Ex Tax $1.86
WHITEWALLS only $1.05 more
We set out to bring you the greatest four-ply value of the season. And we've done it! 4 nylon cord plies for strength. ThoroTuf rubber for surprisingly long mileage. Deeply-siped, wrap-around tread. Not a retread! Not a second! A fantastic price for a tire of such quality.

SIZE	BLACK* TUBELESS	WHITE* TUBELESS	FED EX. TAX
6.60/6.50-13	$9.16	$11.56	$1.80
7.75-14	$9.99	$12.24	$2.21
8.25-14	$12.53	$14.95	$2.38

*Prices plus tax and old tire off your car

WHERE EVER YOU GO THERE'S FRIENDSHIP
When You Stay at Owner-Managed
FRIENDSHIP INNS
In NEW ORLEANS Your Friendship Inn is The PARK PLAZA MOTEL
The Park Plaza has Attractively Furnished Rooms Spacious grounds, free lakefront airport pickup Excellent Restaurant
4460 Chef Menteur Hwy.
Phone: 504-949-8301
There is a difference in attitude and personal attention when you stay at an owner managed Friendship Inn You can be assured of a Friendly and Hospitable Stay
MEMBER FRIENDSHIP INNS OF AMERICA
Travel the Friendship Way Wherever You Go It Costs No More
Sparkling Clean Rooms
Free TV
Free Ice
Wall-to Wall Carpeting
Swimming Pools
Restaurants on premises or close by
FREE INSTANT GUARANTEED RESERVATIONS
At More Than 600 Inns Coast to Coast Can be made at your nearest Friendship Inn
CHARGE YOUR STAY
Use Any One of These World Famous Credit Cards
Union Pure Diners Club American Express Carte Blanche Mobil Sinclair
Pick up FREE FRIENDSHIP INN TRAVEL DIRECTORY and Family Tourist DOLLAR at nearest Friendship Inn or write to:
FRIENDSHIP INNS OF AMERICA
245 West on North Temple Street
Salt Lake City, Utah 84103

The Sandpiper
IS NOW OPEN
We Are Happy To Announce That New Gift Accessories And Antiques Are Arriving Daily.
COME IN AND BROUSE
128 WEST BEACH
PASS CHRISTIAN 9:30 A.M. TO 4P.M.

RAMADA INN
FEATURING
Michael's Famous Restaurant
U. S. Highway 90 at Highway 603 Waveland, Mississippi
YOUR DINING GUIDE
FOR
GOOD FOOD

Jitney Jungle

YOUR COMPLETE FOOD CENTER

Second St. at Do Montluzin
We reserve the right to limit quantities

Baby Beef Sale

U.S.D.A. MAGNOLIA

BONE-IN **RUMP ROAST** LB.

MAGNOLIA HICKORY SMOKED **BACON** 1-lb. TRAY PACK 69¢



ROUND STEAK LB.

SIRLOIN STEAK LB.

T-BONE & CLUB STEAK LB.

BONELESS & **ROLLED CHUCK ROAST** LB.

MAGNOLIA ALL MEAT **FRANKS** 12 oz. Vac. Pk. 49¢

HORMEL'S **CRACKLINGS** LB. 29¢

MAGNOLIA PURE **PORK SAUSAGE** Hot or Mild LB. 55¢

16 to 20 LB. AVG. **MAGNOLIA HAMS** lb. 53¢

UP TO 6 lb. AVG. **SHANK PORTION** lb. 53¢

Up to 6 lb. Avg. **BUTT PORTION** lb. 63¢

CENTER CUT lb. 98¢

CHUCK ROAST lb 49¢

SHOULDER ROUND ROAST LB. 69¢

SHOULDER ROUND STEAK LB. 79¢

RIB CHOPS LB.

CHUCK STEAK LB.

U.S.D.A. GRADE "A" LARGE **EGGS** DOZEN 55¢

Del Monte SALE

No. 1 FLAT DEL MONTE CRUSHED **PINEAPPLE** 3/59¢

No. 1 FLAT DEL MONTE SLICED **PINEAPPLE** 3/59¢

20 oz. DEL MONTE **CATSUP** 2/69¢

No. 303 DEL MONTE CUT **GREEN BEANS** 5 FOR 99¢

No. 303 DEL MONTE GOLDEN **WHOLE CORN** 3 FOR 69¢

No. 2½ DEL MONTE **PEAR HALVES** 2/89¢

No. 1/2 CAN DEL MONTE CHUNK **TUNA** 3 FOR 89¢

No. 303 DEL MONTE **FRUIT COCKTAIL** 3/79¢

8 oz. DEL MONTE **CUT GREEN BEANS** 2/29¢

46 oz. DEL MONTE **TOMATO JUICE** 3/99¢

8 oz. DEL MONTE WITH ONIONS **TOMATO SAUCE** 6/79¢

8 oz. DEL MONTE GOLDEN **CREAM STYLE CORN** 2/29¢

No. 303 DEL MONTE WHOLE **GREEN BEANS** 4 FOR 99¢

No. 303 DEL MONTE GOLDEN **CREAM CORN** 3 FOR 69¢

No. 303 DEL MONTE **SPINACH** 2/49¢

No. 303 DEL MONTE **LIMA BEANS** 3/89¢

QUART DEL MONTE **PRUNE JUICE** 49¢

No. 303 DEL MONTE WHITE **CREAM CORN** 3 FOR 69¢

No. 303 DEL MONTE EARLY **GARDEN PEAS** 3 FOR 69¢

8 oz. DEL MONTE **EARLY GARDEN PEAS** 2/29¢

8 oz. DEL MONTE **TOMATO SAUCE** 6/69¢

8 oz. DEL MONTE CALORIE REDUCED **FRUIT COCKTAIL** 2/39¢

8 oz. DEL MONTE **LIMAS** 2/39¢

No. 211 DEL MONTE **PINEAPPLE JUICE** 2/25¢

WASHINGTON STATE FANCY RUSSET **POTATOES** 5 LB. BAG 49¢

U.S. No. 1 TENDER CRISP GREEN **CABBAGE** LB. 10¢

U.S. No. 1 FANCY MEDIUM YELLOW **ONIONS** 2 LBS. 29¢

CRISP RED ROME **APPLES** 4 LB. BAG 49¢

Buy Mississippi Made **PRODUCTS**

OLE DIZ **CHARCOAL** 10 LB. BAG 59¢

4 oz. MAGNOLIA **VIENNAS** 4/49¢

15 oz. **PINE SOL** 54¢

1-lb. KAM REGULAR **DOG FOOD** 2/37¢



JITNEY JUNGLE LARGE 20 oz. ROUND TOP LOAF **BREAD** 5/95

BABY FOOD FOOD CLUB JUICE or STRAINED JAR

WESSON OIL 24 oz. COOKING OR SALAD

ICE CREAM 1/2 GALLON BORDEN'S

PREMIUM CRACKERS 1-lb. NABISCO SALTINE

PEANUT BUTTER 12 oz. PETER PAN SMOOTH & CRUNCHY

TEA BAGS 48 COUNT TENDER LEAF

APPLE JUICE 32 oz. MUSSELMAN

SLENDER 4 ENVELOPE CARNATION DIET FOOD

BATHROOM TISSUE GEORGIAN 10 ROLL PKG.

LARGE JITNEY JUNGLE **PoBoy FRENCH BREAD** LOAF

12 oz. RA... Sweet Mix... Sweet Cris... Pix Pick... Sweet Dill... MIX OR MA... 3/$1...

JITNEY JUNGLE EXTRA 50 GRAND PRIZE STAMPS — 2 Cut-Up Grade "A" Tex-Pack FRYERS — VOID AFTER OCT. 4 — COUPON

JITNEY JUNGLE EXTRA 50 GRAND PRIZE STAMPS — 2 ctns. Mrs. Stratton's SALADS — VOID AFTER OCT. 4 — COUPON

JITNEY JUNGLE EXTRA 50 GRAND PRIZE STAMPS — 22 oz. Fantastic SPRAY CLEANER — VOID AFTER OCT. 4 — COUPON

JITNEY JUNGLE EXTRA 50 GRAND PRIZE STAMPS — 16 oz. Cotton Maid SPRAY STARCH — VOID AFTER OCT. 4 — COUPON

JITNEY JUNGLE EXTRA 50 GRAND PRIZE STAMPS — 18 oz. Sauets or Picnic BAR-B-Q SAUCE — VOID AFTER OCT. 4 — COUPON

JITNEY JUNGLE EXTRA 100 GRAND PRIZE STAMPS — $2.00 or More Fresh PRODUCE — VOID AFTER OCT. 4 — COUPON

JITNEY JUNGLE EXTRA 100 GRAND PRIZE STAMPS — WITH THIS COUPON — $10.00 or More PURCHASES — VOID AFTER OCT. 4

The Sea Coast Echo

Combined with The Hancock County Eagle and The Waveland Advocate

ION B — BAY ST. LOUIS, MISSISSIPPI 39520 — THURSDAY, OCTOBER 2, 1969 — PAGE 1

Kopping Bookbinding Co.
P.O. Box 75
Collinsville, Miss. 39325

gh School Day Set For illiam Carey College

xplore William Carey Col- Day for high school stu- and junior college sopho- s will be held on Satur- October 11. Some three ed young people are ex- d to attend a full day's ule of activities.

ing the theme of "space", rs will be asked to ch" their college careers xamining what the small, l arts, Christian-oriented us has to offer that is uni- nd different from other institutions of higher learning.

"Blast-off" time will take place in the form of registration of all guests at 9:30 A.M. in front of Wilkes Dining hall. Music will be provided by the Crusader Band while the Baptist student Union serves refreshments. Visitors will then "go into orbit" as they are conducted on campus tours by "space girls." Major buildings will be open for inspection and all faculty members will be on hand to counsel with students seeking information concerning majors and minors in various subjects.

Another highlight of the "orbit" portion of the day's schedule will be the Organizational Fair. Thirty-five campus clubs and organizations will display their purposes and functions in various ways for visitors.

Free lunch will be served to all at noon in Wilkes Hall. Morrison's Food Service will be in charge. Entertainment during the lunch hour will be provided by number of talented Carey students.

At 1 P.M. the highly-acclaimed William Carey College Chorale will perform in Thomas Hall under the direction of Dean Donald Winters of the Carey School of Music. Student body president, Hank Guest, will speak briefly and introduce officials of the school. A question and answer period will follow in Rouse Library where financial aid, rules and regulations, and academic matters will be discussed.

An athletic exhibition will be help at 2:30 P.M. in Clinton Gymnasium. Following this the "splash-down" hour will arrive when students will be free to return to their homes or remain on campus for informal entertainment in the evening planned regularly for the student body.

All high school students and junior college sophomores who are interested in attending EXPLORE CAREY DAY should write or phone the Director of Admissions or the Public Relations Office for reservations.

ure Is nomenal

owers that normally along the Mississippi past in early springtime, winter's snow crocus and ummer figs are all pre- g a spectacular and phe- nal display.

and-daddy-grey-beard, a ring tree usually con- d the harbinger of spring, looming heavily in the d areas between Bay St. and Slidell.

clump of snow crocus that ally bloom in January and ary are blooming on North . A fig tree, in the lot o Maurigi's Shoe Repair is ladened with large figs that appear near the ng stage. This type of fig ually harvested in July. rs. Cecile Price of Long reports blossoms on her trees and spiraea and ohn Braymeyers of Wave- have a tree with Japanese olia blooms.

his exceptional upset in e's order is causing con- able speculation among r growers of this area.

COPAL DAY SCHOOL

hrist Episcopal Day School d September 22 with an ment of 218 students from rgarten through 12th according to an announce- from the Principal's



WILLIAM CAREY COLLEGE HIGH SCHOOL DAY. Hoping that all their high school friends will visit them at Carey, Saturday, October 11, are Bay St. Louis students Mike Necaise and Kay Dearing. Activities begin at 9:30 A. M. and end at 3.30 P.M. and will include entertainment, information and free lunch. Reservations may be made by phoning or writing to the Director of Admissions.

Larry Nichols Serving Off Calif. Coast

Aviation Ordnanceman Third Class Larry H. Nichols, USN, son of Mr. and Mrs. E. M. Nichols of 716 View St., Waveland, Miss., and husband of the former Miss Hazel J. Williamson of 3333 Oakview Drive, Jackson, Miss., is serving aboard the USS Ranger off the Southern California coast.

The ship recently participated in Operation Bell Express, a combined Navy-Marine exercise, preparing the units for conditions they will meet not only in Southeast Asia, but throughout the Western Pacific area.

The participating Fleet had to evade Navy aircraft acting as enemy surveillance planes as one of the many maneuvers included in the exercise.

EPISCOPAL CLEANUP by 30 Episcopal Young Churchmen from Meridian, Hattiesburg, Columbus, Laurel and Vicksburg spent the weekend at Christ Episcopal Day School. They were organized into work groups of six each to help with clean-up work in the Bay St. Louis and Waveland areas. The above group is made up of young people from Vicksburg.

Gov. Williams Cuts Repair Red Tape

Ten counties in Mississippi with major hurricane damages will be permitted a short-cut from the state's contact laws in order to get repairs on junior college, public school districts and hospital under way.

Normally the law requires three insertions of advertisements and 10 days for receiving bids before a contract is let. Under the law signed September 19 by Governor Williams, the authorities in 10 counties may make contracts for repairs in the amount of $2,000 without advertising for Competitive bids. The law will be automatically repealed on January 1, 1970.

Included in this emergency measure are Jackson, Harrison, Hancock, Pearl River, Stone, Lamar, Simpson, George, Marion and Forrest Counties.

Greyhound Schedules

Greyhound Line services, somewhat disrupted because of storm damages along the highway and to bridges, has been resumed under regular schedules.

For a while it was necessary for buses to be re-routed through Wiggins from Gulfport enroute to New Orleans and again through Wiggins when east-bound buses were en route to Mobile.

THER MITCHELL GELBRIDGE OF OUR LADY OF OOD HOME CHURCH IN DeLISLE, MISS. ACCEPTS LIVERY OF THEIR NEW CHEVROLET FROM FRITZ RANICH, SALESMAN FOR LAMAR-LANE CHEVRO- T.

Father Mitchell Gelbride of Our Lady of Good Hope urch in DeLisle needed another car for the parish. So contacted Fritz Peranich, salesman at Lamar-Lane evrolet, his friend and parishioner. Fritz was able to er Father Gelbride a new Chevrolet at a very good deal. was just the type of car Father Gelbride needed for his rish. Fritz Peranich has been selling Chevrolets in Bay Louis for many years, and many of his friends from Lisle and Pass Christian visit him at Lamar-Lane evrolet when they are in the market for a new car or ick. Stop by Lamar-Lane Chevrolet today and ask Fritz show the 1970 Chevrolets to you, he could save you many llars.

AMAR-LANE CHEVROLET, INC.
Gerry Lane Enterprise)
OV.

Father Mitchell Gelbride
DeLisle, Miss.

79th Annual Meet Planned By State Episcopal Women

Mrs. R. D. Chotard announced the 79th annual meeting of the Episcopal Churchwomen will be held at St. Paul's Church of Columbus on October 21 and 22 with "A Faithful Fellowship" as the general theme.

Registration will be in the Parish House from 10:00 a.m. until 1:30 p.m. on Tuesday; business session begins at 2:00 p.m. A banquet will be given in the Downtowner Motor Inn at 7:30 p.m.

Mrs. Chotard said: "We pray that every parish may be represented, in spite of -- or perhaps because of Camille -- so that we may begin anew and all together our work of building for our Lord."

Mrs. Nunez C. Pilet, president of Trinity Churchwomen, will be glad to furnish additional information to anyone wishing to attend this conference. Her address is 103 Carlos Court in Spanish Acres, Bay St. Louis.

OLG MEETINGS

Rev. Gregory Johnson, pastor Our Lady of the Gulf Catholic Church, is asking all Parish Organization officers to start planning their regular meetings and to call the rectory giving time and place of meetings for publication in the Sunday bulletin.

OLG GROUP DISCUSSION

Confraternity of Christian Doctrine adult discussion groups in Our Lady of the Gulf Parish are now being organized for the coming year under the direction of Rev. John Gasper. Anyone interested in joining a club is asked to call the rectory.

REGISTER YOUR CHILD
AT
PICCOLA'S SCHOOL OF DANCING
614 NICHOLSON AVE. WAVELAND
SAT. OCT. 11th 10 a.m. To 1 p.m.
CLASSES IN TAP, TOE, AND BALLET DANCES.

FULLY COOKED, WHOLE HAMS LB. 59¢
DEL MONTE, 20 oz. CATCHUP 33¢
BARBECUE BEEF RIBS LB. 55¢
HERSHEY, 16 oz. COCOA EA. 49¢
Bill Goelzenleuchter Invites All His Friends To Visit Him at Pitalo's
CRISP CELERY EA. 20¢
LIPTON'S, 48 COUNT TEA BAGS EA. 59¢
FIRM TOMATOES LB. 25¢
GORDY'S SALT 3 BOXES 28¢
SUNKIST LEMONS DOZ. 39¢
HAWAIIAN PUNCH 3 FOR 99¢
Pitalo's SUPER MARKET
403 Third St. 467-5761
MAESTRO of FINE FOODS

PROFESSIONAL LAUNDERING AND FINISHING OF PERMANENT PRESS SHIRTS
WHEN APPEARANCE REALLY COUNTS - COUNT ON US!
Your PERMANENT PRESS SHIRTS need our expert finishing touch in order to stay neat and fresh-looking throughout the busiest day
ALL OF YOUR DRY CLEANING NEEDS
7-6677 GLOBE 7-6677

AUCTION
10 A.M. OCTOBER 11th
130 Court St., Bay St. Louis, Miss.
--Inspection 2-5 p.m. Fri., Oct. 10--
FOR OWNER Fred Hoagland Ford Sales, Inc. Sale ordered prior to removal of Ford dealership to new Highway 90 location.
GREAT VALUES--ALL MUST SELL!
Terms: cash
* SHOP EQUIPMENT * OFFICE MACHINES
* METAL SHELVING * OFFICE FURNITURE
* 25 VEHICLES
Metal parts bins – air compressor – steam cleaner – electric welder – Potunda engine tester – parts cabinet – body sander – headlight tester – tire rack – ladders – anti-freeze – drink box – floor jacks – trans. jacks – elec. bench grinder – bench vises – valve tools – gas torch – work benches – air conditioners – Diebold iorn safe – checkwriter – copying machine – intercom – air regulator – paint guns – creeper – tool bench – polisher – billing register – office machines – desks – chairs – tables – file cabinets – couch – stools – heaters, etc.
For Information
Phone Gulfport, 863-9742
Lew Henderson, Auctioneer
P.O. Box 26, Gulfport, Miss.

new addition?
Is your family growing faster than your home? We will be happy to arrange a low-cost Mortgage Loan to help you pay for the added space you need . . . whatever the reasons. Consult our experienced Loan Officers for prompt, courteous service.
Repayment Terms You Can Meet
WE PAY THE MAXIMUM RATE ALLOWABLE ON SAVINGS ACCOUNTS
INSURED UP TO $15,000
Peoples Federal SAVINGS & LOAN ASSOCIATION
111 Court St.
Bay St. Louis Phone 467-6594

DON'T Monkey Around
Put Your Car in the Hands of Experts . . .
MAIN STREET ENCO SERVICENTER
S&H Green Stamps with all purchases
Main St. at Hwy 90-467-9953
Bermond, Manager

Blossman Gas, Inc.
Nolan Kingston, Mgr.
Hwy 90 W. Bay St. Louis 467-6441
Complete Stock of
MAYTAG APPLIANCES
RANGES
Magic Chef - O'Keefe & Merrit
HEATERS - HOTWATER HEATERS
BUTANE-PROPANE TANKS
Available For Trailers

SPECIAL DISCOUNT
ON 1970 MODEL OLDSMOBILES

Ben Hille Motors
RELOCATED AT 107 WASHINGTON ST.
1969 MODELS ARE AVAILABLE
SERVICE DEPARTMENT
FULLY OPERATING
ON ALL MAKES OF CARS

H & R BLOCK
AND
MERCATH
ARE NOW LOCATED
AT
211 South Second
Formerly Chamber of Commerce Building
COPIES ARE BEING MADE FOR
PREVIOUS YEAR'S TAX RETURNS.

FOR
NAME BRAND FURNITURE
AT
TRUE DISCOUNT PRICES
IN
Bay St. Louis
PHONE
BEN & MARY LOU (Scafidi) MUTTER
109 SOUTH TOULME ST.
467-9555
Representing **DOERR FURNITURE CO.**
914 Elysian Fields Avenue
New Orleans, La.
Lloyd Matter (President)
New In Its Fourth Generation
We Invite Comparison
FREE Delivery
'A WHOLE LOT OF FREE PARKING'

GULF COASTERS Get 'W' Word. Barbara Kearley, left, admissions counselor at Mississippi State College for Women, offers some helpful advice about future courses to three freshmen from her assigned area. Getting the word on MSCW programs are, from left, Lynn Wade of Bay St. Louis, Jackie Sims of Biloxi and Shannon White of Gulfport. Miss Kearley will be available to each high school in the 11-county Coastal area four counsel on procedures and problems related to college. Her headquarters will be in Biloxi.

SAFETY PAYS, John R. Picard (center), general manager of the General Electric Management and Technical Services Department, receives National Safety Council "Award of Merit" presented by Henry Rosenfeld, vice president of the Metropolitan New Orleans Safety Council. The GE Department, a prime contractor at the NASA Mississippi Test Facility, worked 3,802,025 hours without a disabling injury. Looking on is Eugene A. Burke, chief of safety for NASA/MTF.

City Echoes

Mrs. E.J. Arceneaux, who entered Gulfport Memorial Hospital last Wednesday, was discharged Friday and is back at her home on Court Street.

• • •

Mr. and Mrs. Albert Biehl Jr. had as a weekend guest their son Owen Gray of Baton Rouge.

• • •

Mrs. E.M. Buckley is back home after spending several weeks following the hurricane with her son and daughter-in-law Dr. and Mrs. Ronald Powell and family in Alexandria, La.

• • •

Mr. and Mrs. Russell Chapman had as weekend guests their daughter, Mary Jane, a student at MSCW, and Mr. Chapman's parents Mr. and Mrs. R. P. Chapman of Flomaton, Ala.

• • •

Mr. and Mrs. Charles Henry of New Orleans are spending a few days with his mother Mrs. Lena Henry.

• • •

Earl Depreo, who suffered injuries in a motor scooter accident September 31, returned to school this week.

• • •

Mr. and Mrs. Elus Depreo, their son Earl and daughter Patricia were among those from this area attending the P.R.C.-Southwest football game in Poplarville Saturday. Their son Gregory Presnell is a member of PRC team.

• • •

Mr. and Mrs. Kent Boyd of Lake Quivira, Kans., were weekend guests of his brother and sister-in-law Mr. and Mrs. Lambert T. Boyd Jr. and visited his parents Mr. and Mrs. L.T. Boyd who are patients at Hancock General Hospital

Also visiting in the Boyd home was their son Bob, a student at the University of Mississippi.

Mr. and Mrs. Karl von Metzradt, formerly 118 Boardman Ave. residents are now living in Wichita, Kansas, with their daughter Mrs. William Hamilton. Possessions in their home were almost totally destroyed, both of the von Metzradts were hospitalized at time of Hurricane, Gladys in Gulfport Memorial and Von in Veterans Hospital, Biloxi. They do not intend to return to Bay St. Louis, will put their home up for sale, and they would like to let all of their many friends here know that they are happy in their new home with loved ones close to take care of them.

• • •

Mrs. Leon (Jeanne) Poirier, who formerly lived on S. Beach Boulevard, Waveland, Mississippi, has been the guest of her son and his wife in Hammond, Louisiana, since Camille destroyed her home. Mrs. Poirier is now staying at the Heritage Manor of Marrero, Louisiana, and would be please to hear from any of her friends from this vicinity.

• • •

Mrs. A. J. Spotorno, 106 Citizen, Bay St. Louis, has returned home from Shreveport, La. where she visited for three weeks following Camille.

'Round the Kiln

BY CLAIRE MITCHELL

The first football game of the season will be played by Annunciation School against Charles B. Murphy of Pearlington, Thursday afternoon at 4:30 P.M. at Annunciation in Kiln. The public is invited to attend.

A VERY IMPORTANT PARISH COUNCIL MEETING will be held on Monday night at the Rectory at 7:30. ALL MEMBERS SHOULD BE PRESENT.

• • •

Damages to Mississippi's highways caused by Hurricane Camille were estimated by the Federal Highway Administration at about ten million dollars.

N.A. PERNICIARO AUTO SERVICE
WASHINGTON ROAD ½ BLOCK EAST OF U.S. 90
Phone 467-6935
N.A. PERNICIARO OWNER & MANAGER
OFFICIAL STATE AUTO INSPECTIONS
24 HOUR WRECKER SERVICE
EXPERT BODY REPAIR & PAINTING
ALL WORK GUARANTEED

Echo

Mr. and Mrs. Charles J. Lavinghouse announce the birth of a son, Charles Joseph Jr., September 14, in Gulfport Memorial Hospital. He weighed eight pounds, seven ounces.

Mrs. Lavinghouse is the former Ramona Kachler, daughter of Mrs. Irene Kachler and the late John Kachler of Bay St. Louis. Mrs. Ellis Saucier of Necaise Crossing is the paternal grandmother.

REGISTER YOUR CHILD
AT
PICCOLA'S
School of Dancing
614 Nicholson Ave., Waveland
Sat., Oct. 11th - 10 a.m. to 1 p.m.

RE-OPENI
Pendergraft Dra
Furniture Reupholst
Repaired, Refinish
Drapes
Cabinet Making • Antiques
FREE ESTIMATES
Relocated at Main and Toulme, Bay St.
Phone 467-7376

SIDEWALK SAVINGS
ELECTRIC AND GAS RANGES
ROPER, HADWICK, CALORIC,
O'KEEFE & MERRITT
MATTRESSES & BOX SPRINGS
ELECTRIC & GAS DRYERS
G.E. & ZENITH COLOR TV's
ELECTRIC WASHERS
DINETTE SETS
BEDROOM SUITES
ALL AT DISCOUNTS
SHOP AT HOME AND GET LOW PRICES AND GOOD SERVICE
BUFKIN'S
111 N. SECOND ST. BAY ST. L

Delph's
glorious selectio
FALL FABRIC
all the makings
a beautiful fall-winter wardrobe

with all the trimmings
In Top-Quality Fashion Names Lik
Cohama, Klopman, Milliken, Crown
Royal, Abbot, Riegel, Courturier, Ste
From 98¢ To $6.50 yd.
widths from 45 to 60"
Delph's

SAVE AT WINN DIXIE FOOD STORES

AFTER CAMILLE STRUCK, WE NOTICED ABOUT 75 OF OUR SHOPPING CARTS WERE MISSING. IF YOU KNOW WHERE ANY OF OUR CARTS ARE, PLEASE TELL US AND WE WILL BE GLAD TO PICK THEM UP.

Save NOW DURING WINN-DIXIE'S TREMENDOUS

Save 10¢ Sale!

WINN DIXIE WILL GLADLY REDEEM YOUR FOOD STAMPS!

VALUES GALORE IN EVERY DEPARTMENT
PLUS WONDERFUL TOP VALUE STAMPS

Thrifty Maid Sweet Large Size 303 CAN **10¢**

THRIFTY MAID **BEANS** CUT GREEN NO. 303 CAN **10¢**

SURE-KLEAN **BLEACH** PLASTIC QUART **10¢**

Peaches	ASTOR SLICED	8½-Oz. Can	10¢
Cocktail	ASTOR FRUIT	8½-Oz. Can	10¢
Pineapple	THRIFTY MAID SLICED OR CRUSHED	8-Oz. Can	10¢
Napkins	ARROW ASSTD.	60-Ct. Pkg.	10¢
Noodles	CREOLE EX. BROAD OR BROAD	5-Oz. Pkg.	10¢
Macaroni	LUXURY ELBOW	6-Oz. Pkg.	10¢
Saltines	CRACKIN GOOD	7-Oz. Box	10¢
Arrow Cleanser		14-Oz. Box	10¢
Corn	THRIFTY MAID GOLD CREAM OR WH. KERNEL	8-Oz. Can	10¢
Soup	THRIFTY MAID TOMATO VEGETABLE OR CHICKEN NOODLE	10½-Oz. Can	10¢
Lima Beans	THRIFTY MAID	8-Oz. Can	10¢
Turnip	OR MUSTARD GREENS BUSH	303 Can	10¢
Pork & Beans	THRIFTY MAID	300 Can	10¢
Tomato Paste	THRIFTY MAID	6-Oz. Can	10¢
BROWN GRAVY	DAWN FRESH	5½-Oz. Can	10¢
BISCUIT MIX	PIONEER	6½-Oz. Pkg.	10¢
FISCHER'S BLACK PEPPER		1-Oz. Pkg.	10¢
WHOLE POTATOES	THRIFTY MAID WHOLE WHITE	303 Can	10¢
STEAK SAUCE	DAWN FRESH WITH MSHROOMS	5¼-Oz. Can	10¢
MARSHMALLOWS	DOMAK	5-Oz. Pkg.	10¢
BROWNIE MIX	JIFFY	8-Oz. Box	10¢

THRIFTY MAID SLICED **BEETS** 303 CAN **10¢**

ASTOR SALT	PLAIN OR IODIZED	26 Oz Box	10¢
POTATO STICKS	CRACKIN GOOD	2¼ Can	10¢
CAKE MIX	JIFFY WHITE, YELLOW OR DEVIL	9-Oz Box	10¢
MEX. BEANS	OR WHITE HOMINY BUSH	300 Can	10¢
CORN MUFFIN MIX	JIFFY	8½-Oz Box	10¢
THIN SPAGHETTI	LUXURY	6-Oz Pkg	10¢
VIENNA SAUSAGE	RED BIRD	4½ Oz Can	10¢
CRYSTAL MUSTARD		9 Oz Jar	10¢
JELLO	ASSORTED FLAVORS	3-Oz Box	10¢
EARLY JUNE PEAS	SAXET	No 300 Can	10¢
BLACKEYE PEAS	THRIFT MAID	No 300 Can	10¢
NAVY BEANS	OR PINTO THRIFTY MAID	No 300 Can	10¢
SAUERKRAUT	BUSH	No 1 Can	10¢
TOMATO SAUCE	THRIFTY MAID	8 Oz Can	10¢
SPAGHETTI	AND SAUCE SHOWBOAT	300 Can	10¢
POTTED MEAT	HY-GRADE	3¼-Oz Can	10¢
FROSTING MIX	JIFFY WHITE OR CHOC	7 Oz Box	10¢
JERGENS SOAP		Bath Size	10¢

FROZEN FOODS

APPLE PIES	PEACH OR COCONUT CUSTARD, MORTON	4 FOR	$1.00
Morton Meat DINNERS	(Except Ham)	Each	39¢
Morton CREAM PIES		3 For	89¢
Morton POT PIES		4 For	89¢
Ore Ida French FRIES	Krinkle Cut	5 Lb Bag	89¢
Mrs. Paul FISH	Fillet	16 Oz Pkg	69¢
Chun King CHOW MEIN		17 Oz Pkg	79¢
RAVIOLI	Roman Meat or Cheese	12 Oz Pkg	59¢
Mrs. Paul's Eggplant PARMESAN		11 Oz Pkg	69¢

U.S.D.A. GRADE "A" **FRYERS** TENDER PLUMP WHOLE .... Lb. **29¢**

PORK CHOPS	LEAN FIRST CUTS	Lb.	59¢
PORK CHOPS	THIN CUT MINUTE	Lb.	99¢
SPARE RIBS	COUNTRY STYLE	Lb.	69¢
PORK LOIN ROAST	RIB HALF	Lb.	69¢
LOIN END ROAST	SLICED PORK	Lb.	69¢
THICK PORK CHOPS	FOR BAKING	Lb.	89¢

APPLES 10 WASH. STATE RED DELICIOUS FOR **69¢**

Harvest Fresh Fla. AVOCADOS		Each	39¢
Harvest Fresh CARROTS		2-Lb. Bag	29¢
Harvest Fresh CELERY		2 Stalks for	49¢
Harvest Fresh CAULIFOWER	Snow-Ball	3 for	$1.00
Harvest Fresh Bell Peppers or CUCUMBERS		6 For	49¢
Harvest Fresh Fla. Orange JUICE		Half Gal.	77¢ Qt. 39¢
Thrifty Maid Orange DRINK		Half Gal	39¢
Harvest Fresh Calif. PEACHES		4 Lbs.	1.00

PORK CHOPS QUARTER LOIN SLICED INTO CHOPS Lb. **79¢**

Spare Ribs	Small Tender	Lb.	59¢
PATTIES	TASTE O' SEA SHRIMP	12-Oz. Pkg.	49¢
SHRIMP	TREASURE ISLE PEELED	1-Lb. Pkg	1.39
BACON	OSCAR MAYER SLICED	8 Oz Pkg	49¢
WIENERS	OSCAR MAYER ALL MEAT	1 Lb Pkg	69¢
FRANKS	OSCAR MAYER ALL BEEF	1 Lb Pkg.	79¢
PORK LINKS	OSCAR MAYER FRESH	8-Oz. Pkg.	39¢
PORK LINKS	OSCAR MAYER FRESH	1-Lb. Pkg.	75¢
Pork Chops	CENTER CUT	Lb.	89¢
SMOKIE LINKS	OSCAR MAYER	12-Oz. Pkg.	69¢
LUNCH MEATS	OSCAR MAYER	12-Oz. Pkg.	89¢
BRAUNSCHWEIGER	OSCAR MAYER	8-Oz. Pkg.	39¢
TURKEY ROAST	JENNIE O OVEN READY	2-Lb. Pkg.	1.99
CHEESE	PALMETTO FARMS PIMENTO	14-Oz. Cup	49¢
BISCUITS	PILLSBURY TENDER FLAKE	2 4-Oz. Cans	19¢
AMERICAN	KRAFT SLICED	12-Oz. Pkg.	59¢



TOMATOES HARVEST FRESH LB. **25¢**

Ground Beef 3-Lb. HANDI PACK **1.69**

TRAFFIC STOPPER: Mrs. Florence Alphonse sits in front of her house on Lakeshore Road, which was washed 400 feet and deposited in the street by Hurricane Camille. (Hugh Miller Photo).

Miss. Industrial Development Hampered By Hurricane Camille

Mississippi's industrial development was proceeding at a record pace for 1968 prior to the advent of Hurricane Camille, Brad Dye, Jr., director of the Mississippi Agricultural & Industrial Board, said here tonight in reporting figures on new and expanded industries secured for the state through the first eight months of this year.

Speaking at a Farm Bureau meeting here, Dye said "It simply would be foolish not to recognize that the damage done to a huge section of our State by the hurricane will retard our progress in securing new and expanded industries this year. How much, we just don't know."

Dye told the group that "We expect to get new industries for the Coast before the end of the year. We already have secured some since the advent of Camille, and we expect more to be announced." However, he said the combination of the hurricane damage, the present tight money situation, and the uncertainties concerning the war in Vietnam and the national tax situation "all are going to make our job here in Mississippi much harder during the remainder of 1969."

The A & I Board director said that, despite the fact that 1968 was a record-shattering year with more new industrial jobs created than in any previous year in Mississippi's history, the State was running about 60 percent above last year in this respect through the first eight months of 1969.

"We also were well ahead of last year and also ahead of 1967 in total new and expanded industries announced during the first half of the year," he said. "And in the important new-industry classification, we had announced 70 new plants through August of this year, compared with 38 for the same period in 1968, and 61 in 1967."

DELINQUENT TAX ROLL
TOWN OF WAVELAND

Notice is hereby given that on MONDAY, October 20, 1969, A. D., at the front door of the Town Hall during Legal Hours, I will sell at Public Outcry to the highest bidder for cash the following described land delinquent for taxes due thereon for the fiscal year 1968, for so much as will satisfy such taxes and costs to-wit:

FRED J. BOURGEOIS, SR.
Tax Collector, Town of Waveland.

NAME DIVISION OF SECTION	WARD	TOTAL ALL TAX	TOTAL TAX AND COSTS
Richard St. Pe, Lot 24	1	2.00	3.62
Emilie Durand Est. Pt. lot 2, 100 ft. on	2	16.00	17.90
Mrs. Annie Staub, Pt. lot 67	2	5.00	6.80
MARY MAXWELL SUB.			
Horato C. Weston, Lots 1 & 2	2	35.00	39.60
Otto L. Sulzer Jr. etux, E 50 ft. of lots 15-16-17	2	18.00	23.40
Mrs. Herman Twilbeck Jr. Pt. lot 13, Water lot	3	2.00	3.62
Mrs. Herman Twilbeck Jr. Pt. lots 12 & 14 - 110x175 ft.	3	22.00	25.66
PINE RIDGE PARK SUB.			
John R. Herron Jr. etux, lots 85 & 86	3	10.00	13.60
Felix Lightel Jr. etux, lot 78	3	4.50	8.69
WAVELAND PARK SUB.			
A. R. Adams, Lots 21 & 22 Blk. 4	3	24.00	28.44
William A. Reinhardt, Lot 6 & NW lot 7 Blk. 11	3	34.50	39.57
ROBERTS SUB.			
Dolores Johnson, Pt. lot 12, E. 100 ft.	3	25.00	28.00
ANCHORAGE SUB.			
Beatrice R. Newlin, Pt. lots 5 6 - Blk. 2	3	5.00	8.30
BUNNY PARK SUB.			
Lloyd A. LeClere, Lot 20 Blk. 3	3	4.00	5.74
ANNA HENRY SUB.			
Philip B. Skall, Lots 7 & 8 Blk. 2	3	8.00	11.49
T. L. Boykin, All lot 1 - 7 ft. lot 2 Blk. 3	4	23.60	28.01
Margaret C. Adams, Lot 7 to 12 Inc. Blk. 6	4	26.00	36.56
Kenneth B. Thompson, Lot 1 & 2 Blk. 9	4	11.00	14.66
WARD #4			
Edna Gilbert, Pt. lots 6 & 8	4	12.00	15.72
Genevieve Mollere, Lot 14	4	27.00	30.12
Wayne Bourgeois, Pt. lot 54, 100.2 ft. on Jeff Davis & 100 ft.	4	38.00	41.78
Robert M. Fleming Sr. Pt. lot 58	4	24.00	25.94
Richard St. Pe, lot 1, Tannerrette Sub.	4	2.00	3.62
Barataria Invest. Co. Lots 1 thru 4-Blk. 12 Bay St. L.L. & Imp. Co. Sub.	S-2-398	16.00	22.96
WAVELAND HIGHLAND			
Joseph M. Cronin Lots 1 & 2 Blk. 1	I-6-435	1.20	4.27
John L. Cronin Lots 3 & 4 Blk. 1	I-6-436	1.20	4.27
Matthew J. Hill Lots 20 thru 22 Blk. 1	K-3-303	1.80	6.41
Eugene K. Bender, jr. Lots 47 thru 50-Blk. 1	[illegible]	2.40	8.55
Claude J. Bourgeois Lots 9 thru 12-Blk. 2	[illegible]	2.40	8.55
Mrs. L.D. Capdeville Lots 19 thru 25	[illegible]	7.20	27.50
Claude H. Bourgeois Lots 39 thru 46-Blk. 2	[illegible]	[illegible]	[illegible]
Miss Cyril E. Burkett Lots 13 thru 16-Blk. 3	[illegible]	2.40	8.55
Albert Heckman Lots 17 thru 19-Blk. 3	[illegible]	1.20	6.41
Eunice & Theo Halo, sr. Lots 18 thru 24-Blk. 4	[illegible]	7.20	23.41
Isabelle Kelly Russo, etux Lots 16 thru 17-Blk. 5	[illegible]	1.20	4.27
John J. Kelly, etux Lots 18 thru 19	[illegible]	1.20	4.27
Albert E. Samuel Lots 23 thru 24-Blk. 5		3.60	14.40
Mrs. Estelle S. Martin Lots 30 thru 36-Blk. 5	[illegible]	2.40	8.55
Santo Marchest, etal Lots 1 thru 5-Blk. 6	[illegible]	3.60	10.60
Santo Marhest, etal Lots 6 thru 10-Blk. 6	[illegible]	2.40	5.03
A.C. Bohnet Lots 25 & 26-Blk. 6		1.20	4.27
Mrs. Alice D. Shaw Lots 27 thru 30-Blk. 6		2.40	8.55
Mrs. Helen Held Lots 5 thru 8-Blk. 7		10.40	20.21
Wilmer J. Boudreaux Lots 16 thru 19-Blk. 7	J-7-334	2.40	8.55
Amy C. Alena, etals Lots 20 thru 24-Blk. 7	[illegible]	2.40	10.03
E.B. Baldinger Lots 31 thru 35-Blk. 7		3.00	10.60
Mrs. E.J. Thise Lots 34 thru 45-Blk. 7		6.00	21.20
Thomas B. Mocherra Lots 5 thru 11-Blk. 8	[illegible]	4.20	14.95
H.A. May, jr, etux Lots 12 thru 16-Blk. 8		3.00	10.60
H.A. May, jr, etux Lots 17 thru 19-		1.20	7.41
Peter Cassisa, etux Lots 20 thru 23-Blk. 8		2.40	8.55
Peter Cassisa, etux Lots 24 thru 28-Blk. 8		3.00	10.60
Harry A. May, jr., etux Lots 33 thru 41-Blk. 8		2.40	8.55
Marie Rose Nines Lots 42 thru 45-Blk. 8		2.40	8.55
T.J. Ford Lots 1 thru 4-Blk. 9		2.40	8.55
Carl G. Heitzmann Lots 5 thru 8-Blk. 9	M-3-192	2.40	8.55
Catherine W. Wickliffe Lots 9 thru 12-Blk. 9		2.40	8.55
Fred Beckler Lots 1 thru 4-Blk. 10		2.40	8.55
Emile Johnson Lots 5 & 6 Blk. 10		1.20	4.27
John E. Redovich Lots 13 thru 16-Blk. 10		2.40	8.55
Gus A. Angle, jr. Lots 21 thru 24-Blk. 10		2.40	8.55
Mrs. D.J. Grisafe Lots 4 & 5-Blk. 11	[illegible]	1.20	4.27
Peter Arena, etux Lots 6 thru 11-Blk. 11	[illegible]	3.00	12.81
John L. Ribes Lots 22 thru 28-Blk. 11	[illegible]	4.20	14.95
Mrs. A.E. Nissen Lots 29 thru 32-Blk. 11		2.40	8.55
Harry May, jr. Lots 33 thru 35-Blk. 11		1.80	6.41
Albert Heckman Lots 36 thru 41-Blk. 11	L-7-273	3.60	12.81
Albert Heckman Lots 42 thru 45-Blk. 11	[illegible]	2.40	8.55
Charles H. Faust, jr. Lots 3 & 4-Blk. 12	[illegible]	1.20	4.27
Charles A. Thomas Lots 5 & 6-Blk. 12	[illegible]	1.20	4.27
Richard J. Grand Lots 20 thru 25-Blk. 12	L-2-101	3.60	12.81
Mrs. M.C. Webb, etals Lots 26 thru 39-Blk. 12	J-8-131	8.40	29.91
Mrs. H.J Bernard Lots 40 thru 43-Blk. 12		2.40	8.55
Frank B. Johnston Lots 44 thru 49	[illegible]	3.60	12.81
W.E. Burke, etux Lots 1 thru 6-Blk. 13		3.60	12.81
Dr. C.R. Wisban Lots 7 thru 10-Blk. 13		2.40	8.55
Mrs. Lillian Owens Lots 15 thru 19-Blk. 13		3.00	10.60
G. Howard Schwing Lots 20, 21, 29 & 30-Blk. 13		2.40	8.55
A.J. Parlogue Lots 22 thru 28-Blk. 13		4.20	14.95
Edwin Ferrand Lots 31 thru 35		2.00	9.40
Dr. C.R. Winchan Lots [illegible] thru 43-Blk. 13		2.40	8.55
Mrs. Mildred Rocker Lots 44 & 45-Blk. 13		1.20	4.27
Richard Yordick, etux Lots [illegible] thru 49-Blk. 13		2.40	8.55
Mrs. Lorraine Purnsky Lots [illegible] thru 31-Blk. 14		2.40	8.55
A.R. Schmidt Lots 32 & 33-Blk 14		1.20	4.27
Dedeaux Packing Co., Inc. Lots 34 thru 36-Blk. 14		2.40	8.55
Mrs. N.R. D'Aquin Lots 3 thru 6-Blk. 15		2.40	8.55
O.H. Winterrowd Lots 13 &14-Blk. 15		1.20	4.27
Irene E. Winterrowd Lots 15 & 16-Blk. 15		1.20	4.27
Michael J. Chicmirko Lots 17 thru 21-Blk. 15		3.00	10.68
Wilbur L. Manning Lots 22 thru 24-Blk. 15		2.40	7.05
Mark L. Sport, III, etux Lots 15 thru 17-Blk. 16	M-8-14	1.80	6.41
Mary A. Rankin Lots 18 & 19-Blk. 16		1.20	4.27
Clarence E. Olschner, jr. Lots 40 thru 45-Blk. 17	R-1-575	3.60	12.81
Dr. C.R. Wischan Lots 8 thru 10-Blk. 18		1.80	6.41
Mrs. Odile Heckman, sr. Lots 11 & 12-Blk. 18	L-4-156	1.20	4.27
F.S. Oser Lots 13 & 14-Blk. 18	E-8-371	1.20	4.27
Mrs. A.C. Behnet Lots 15 thru 19-Blk. 18		3.00	10.68
Mrs. Hilda H. Cantin Lots 20 thru 22-Blk. 18	J-1-682	1.80	6.43
Peter Arena Lots 23 thru 26-Blk. 18	L-6-186	2.40	8.55
Ruth D. Lenteux Lots 39 & 40- Blk. 18	K-8-207	1.20	4.27
Judith H. Morage Lots 41 & 42-Blk. 18	T-7-43	1.20	4.27
Joseph A. Neyrey Lots 1 thru 4-Blk. 19		2.40	8.55
Charles F. Barbarito Lots 36 & 37-Blk. 19	K-3-65	1.20	4.27
Jos. M. Livaudais Lots 38 & 39-Blk. 19	K-3-64	1.20	4.27
Quintin W. Quinette Lots 40 & 41-Blk. 19	K-3-36	1.20	4.27
Charles Geldman Lots 45 thru 48-Blk. 19		2.40	8.55
Kenneth B. Thompson 1 thru 13-36 thru 48-Blk. 20		15.60	55.53
Bernadine Machado, etal 14 thru 16-33 thru 35-Blk. 20	T-2-379	3.60	12.81
Bernadine Machado 17. E. 1/2 of 32	T-2-379	9.00	12.50
E.F. Sweyne, jr. etux 20 thru 22-27 thru 29-Blk. 20	J-7-17	11.60	15.35
Henry P. Cambre, etux 34 thru 37-Blk. 21	R-8-147	12.40	19.15
Albert Heckman 1 & 2 Blk. 22	J-4-47	1.20	4.27
Henry J. Muntz 9 thru 11-Blk. 22	J-7-521	1.80	6.41
Wm. B. Young 12 thru 14-Blk. 22		1.80	6.41
W. Van Manen 28 thru 37-Blk. 22		6.00	21.36
Roland F. Galivan 38 & 39-Blk. 22	T-4-118 S-9-87	12.20	15.93
F. Tummarello 40 & 41-Blk. 22	S-5-21	1.20	4.27
Earl Holmes 45 thru 48-Blk. 22		2.40	8.55
L.F Alvirez 1 thru 3-Blk. 23		1.80	3.41
Charles F. Barbarito 8 thru 16 Blk. 23	K-3-587	5.40	19.23
Bernard Dario 17 thru 19 Blk. 23		1.80	6.41
Frank G. Grand 24 thru 30 Blk. 23	L-2-203	4.20	14.95
Joseph A. Stiebing, etux 47-Blk. 23	T-2-12	.60	2.13
J.A. Stiebing, etux 48 & 49 Blk. 23	T-2-14	1.20	4.27
E.B. Baldinger 1 & 2 Blk. 24		1.20	4.27
Frank B. Johnson 3 & 4 Blk. 24		1.20	4.27
Clem J. Thomann, etux 5 thru 7-Blk. 24	O-6-62	1.80	6.41
Rosemary C. Holderith 16 & 17- Blk. 24		1.20	4.27
R.S. Landry 29 thru 31 Blk. 24		1.80	6.41
R.S. Landry 32 thru 34 Blk. 24		1.80	6.41
Lester G. Gerard, etux 35 thru 39 Blk. 24		3.00	10.68
Rosemary De Venue 40-Blk. 24		.60	2.13
Ralph Earl, 7 thru 9 Blk. 25		1.80	6.41
Mrs. Mildred Rockner 10 thru 12 Blk. 25		1.80	6.41
A. Heckmann 13 thru 18 Blk. 25	F-6-551	3.60	12.81
Mrs. Odile Heckman 19 thru 24 Blk. 25	L-5-337	3.60	12.81
E.L. Phillips 1 thru 9 Blk. 27	J-3-505	5.40	19.15
E.L. Phillips 10 & 11 Blk. 27	J-3-245	1.20	4.27
Mrs. Olga Parlonque 12 & 13 Blk. 27		1.20	4.27
Mrs. Louise S. Cockren Lots 16 & 17-Blk. 27		1.20	4.27
R.J. Traillue, etux 29 thru 33 Blk. 27		3.00	10.68
Harry Hamilton 44 & 45-Blk. 27		1.20	4.27
LENA COMBEL SUB.			
Richard St. Pe 21 & 22-Blk 12			
BAY ST. LOUIS L & IMP CO 2nd ADD. TO WAVELAND			
L.W. Seal & G. Vairin 7 thru 9 18 thru 22-Sq. 16-Blk. 13		.80	3.83
Mary Perkins Blk. 1 thru 4-Blk. 18		3.20	15.39
LENA COMBEL SUB.			
J.R. Roberts 5 & 6-Blk. 2 Sq. 27		1.60	7.69
Richard St. Pe 1-Blk. 3-Sq. 27		.80	3.85
Harry Tatum 7 & 8-Blk. 3-Sq. 27		.50	2.03
Ruth Dorsey 18 thru 21-Blk. 4 Sq. 27		.80	3.85
Helen E. Johnson E 100' of 14 & 17-Sq. 4-Blk. 4		4.00	10.18
Jerry Davis, etux 16 & 15-Sq. 27 Blk. 5	K-1-18	2.00	5.12
Laura Kenny 10 & 11-Sq. 28 Blk. 6	L-1-521	4.00	7.18
A. Perryman 21 & 22-Sq. 28 Blk. 6		.80	3.89
W.J. Phillips 7 & 8-Sq. 29 Blk. 7	O-3-48	2.00	5.12
Francis Perryman 9 thru 11 Sq. 2-Blk. 7	F-9-236	2.00	5.12
Maggie Jackson 12, 15, 16-Sq. 29-Blk. 7		9.00	14.04
Antoinette J. Armond 13 & 14-Sq. 29-Blk. 7		2.00	6.62
LENA COMBEL SUB.		.80	3.89
Kenneth B. Thompson All ex. W. 1/2 of 18 & pt. sold Sq. 31-17 18-19	L-6-522	6.00	10.86
Sidney M. Woods 5 & 6 Sq. 31-Blk. 17	M-3-339	2.00	5.12
Marshall Mitchell 7 thru 12 15-16	M-7-137	6.00	18.36
Charles E. Hawkins, etux, 12, 15 & 16-Sq. 31-Blk. 18	T-8-243	2.40	7.05
Kenneth B. Thompson 6 thru 8 pt. 12, 15, 16 Blk. 19	M-2-336	2.00	11.12
Mahoin J. Bourgeois 9, 10, 11 Cor. Sq. 31-Blk. 19	L-2-36	1.50	6.09
Norma W.S. Benson 25 & 26 Blk. 19	M-1-323	7.00	10.42
Sis Barnett, etal 2 thru 4-Sq. 31-Blk. 20	M-2-536	1.50	6.09
Clyde P. Ellis, etux 25 thru 28 Sq. 31-Blk. 20	R-6-29 R-5-327	7.50	13.95
Richard St. Pe 18 & 19 Blk. 20	M-5-32	1.00	4.03
HARRINGTON SUB.			
Albert Williams 1-	Q-9-109	10.00	12.10
Albert Williams 11 & 12	F-0-27	4.00	7.24
BAY ST. LOUIS L & IMP. CO. SUB.			
Floyd Walker, etals Pt. Sq. 1 & 2-Blk. 32	I-9-129	3.00	6.18
Carl Welch, etux Pt. 2-Blk. 32	T-5-359	10.00	12.10
Morel Wilson Jr. Frac. 18-all 19 thru 23-Blk. 33		3.50	11.21
Alfred J. Bonomo St., etal All 19 thru 23-Blk. 33	I-8-345	6.00	7.86
VONDROZ. FIRST ADDN.			
Mrs. Mildred P. Kent 1, 12, 13, 14-Blk. 2	M-5-308	3.20	9.39
William P. Jones Jr. 2 thru 7-Blk. 2	N-2-244	4.80	14.09
Onida Jones 8 thru 11 Blk. 2	M-5-307	3.20	9.39
Emilio Cue Est 5 thru 10 Blk. 3	H-1-[illegible]	2.40	8.55
Joanne Darrieux Grider 1 thru 3-Blk. 5	M-5-[illegible]		
Louis J. Cook, etux 1 thru 5 or S25 ft of 3-Blk. 6	S-10-[illegible]		
VONDROZKOWSKY'S FIRST ADDN.			
Phil St. Blanc, etux Lot 5 Blk. 7	J-2-[illegible]		
Gladys St. Blanc, etux Lots 6 & 7-Blk. 7	M-5-[illegible]		
Phil St. Blanc, etux Lots 20 thru 22-Blk. 7	J-2-175		
	I-8-368		
Gordon L. Cronin, Sr., etux 8 thru 11-Blk. 8	O-0-312		
Emilio Cue Est 1, 22 & 24 Blk. 9	O-7-476		
Gordon L. Cronin Sr. etux 13 thru 16-Blk. 9	O-0-312		
Albert Heckman Lots 3 & 4 Blk. 10	I-9-144		
Albert Heckman Lot 12-Blk. 10	I-9-144		
Earl Manning Lots 1 & 2 Blk. 11			
Bernard M. Steigler 1 & 2-Blk. 12			
Robert E. Steigler 3 thru 8 Blk. 12			
Emilio Cue Est 9-Blk. 12			
R.A. Steigler 10 & 11-Blk. 12			
Mary Sheehan Lots 12 & 13-Blk. 12			
Jane L. Dempsey, etux 14-Blk. 12	L-3-396		
Clarence E. Olschner Jr. 15 thru 24-Blk. 12	R-1-573		
Pansy L. Hindson, etals 3 thru 5-Blk. 13			
Dedeaux Packing Co. Inc. 9-Blk. 13			
Kenneth L. Bourgeois 10-Blk. 13	J-2-181		
Emilio Cue Est 11 thru 14 Blk. 13			
Kenneth L. Bourgeois 15 & 16 Blk. 13	J-2-219		
John Franzie 19-Blk. 13			
Pansy L. Hindson, etal 20 thru 22	6-9-563 S-3-168		
P. Dugazan Lot 10-Blk. 14			
Emilio Cue Est Lots 11 & 12 Blk. 14	O-7-476		
John T. Favalora Jr. 13 & 14-Blk. 14	I-8-128		
Guy F. D'Antionio 3 & 4 Blk. 15			
Jeanne Darrieux Grider, etals-9 & 10-Blk. 15	M-5-27		
Adrian L. Blank 19 & 20-Blk. 15	K-4-597		
Guy J. D'Antionio 21 & 22 Blk. 15			
W.J. Jully 23 & 24-Blk. 15			
Mary Sheehan 1 thru 3-Blk. 16			
Jene L. Dempsey, etux 4-Blk. 16	L-3-398		
Emilio Cue Est Lots 5 & 6 Blk. 16	O-7-476		
Mrs. Arthur Salaum 9 - Blk. 16			
Carmen Gleber 10 thru 15 Blk. 16	I-5-125		
A.E. Ernest 23 & 24-Blk. 16			
Mrs. William J. Larzelere Sr. 1 thru 3-22 thru 24- Blk. 17			
Mrs. C.A. Gordon 4, 5, 20 & 21 Blk. 17			
Victor Byer 6 thru 8-Blk. 17	I-5-188		
Bernard C. Bergeron 10 & 15-Blk. 17	J-8-570		
R.W. McCullough 10-Blk. 17	T-9-157		
Mrs. Leona B. Heideman 12- Blk. 18	L-2-60		
Richard St. Pe 5 & 6-Blk. 21	Q-3-613		
Sidney P. Mailloux 1 thru 3-Blk. 22	I-5-124		
VONDROZ SECOND ADDN.			
Gordie C. Hinton 3 thru 7 Blk. 1			
Carmen Glebert 1 thru 14 Blk. 3	S-2-382		
Miss Nina Picot 1 thru 5-12 thru 14-Blk. 5	I-1-423		
Miss Nina Picot 6 thru 11 Blk. 5	I-5-44		
Miss Nina Picot 1 thru 14-Blk. 6	I-1-423		
Cleburns A. Seay, 1 thru 14 Blk. 7	R-8-124/520		
Ruth G. Samuelson, 10 thru 12 blk. 10	P-9-229		
Mrs. Wm. D. Marrione, 21 thru 24 Blk. 12	J-0-236		
Miss Nina Picot, 1 thru 4 Blk. 14	I-2-294		
June B. Labasse & Albert Bittenbing 15 thru 20 Blk. 14	R-2-238		
Miss Nina Picot, 21 thru 24, Blk. 14	I-3-294		
Ruby V. Mirandona, 1 & 2 Blk. 15	H-8-481		
W. J. Phillips, 7-8-17-18 Blk. 15	O-3-45		
Richard St. Pe', 19 & 20 Blk. 15	O-8-74		
Ruby F. Mirandonna, 22 thru 24 Blk. 15	M-9-481		
Emily Rita Ruiz, 1 thru 4 Blk. 16			
George Wirth, etux, 6 thru 8 Blk. 16			
Wilmer J. Boudreaux, 21 & 22 Blk. 16			
Walter J. Phillips, 14 - Blk. 17			
James Wilbur Guidry, 1-2-9-10 Blk. 21			
Albert Heckman, 4 thru 10 Blk. 23 J-5-186			
Henry Schultz, etux, 3 thru 5 - 6 thru 10 Blk. 24	M-0-71		
Henry Schultz, etux, 1 thru 10 Blk. 25	M-0-71		
Henry Schultz, etux, 1 thru 3 - 8 thru 10 Blk. 26	M-0-71		
Albert Heckman, 1 thru 5 Blk. 27	I-7-196		
VONDROZ'S THIRD ADDN.			
Alvin J. Rostrup, 16 thru 18 Blk. 2	H-0-236		
GREEN ACRES SUBD.			
Myron W. Hansen, 5 & 6 Blk. 1	R-4-424		
Mrs. Henrietta Cologne 7 - Blk. 1	I-0-563		
Herman H. Klein, etux, 13 & 14 Blk. 1	H-8-392 H-9-41		
Dora C. Flashner, 23 & 24 Blk. 2	J-3-71 J-4-61		

CONTINUED ON PAGE 1 SECTION C

UENT WAVELAND TAX SALE CONTINUED

Bayard, etal 6 & 7			
8	J-6-303	3.20	0.90
ria Investment Co.			
ru 12 Blk. 6	S-3-307	4.00	0.50
J. Peterson, etux			
13 Blk. 9	S-4-153	3.20	0.90
ice A. Miller, etux			
16 Blk. 10	L-1-35	10.20	32.20
Denapolis, 4 & 5			
12	I-3-216	15.20	10.11
HIGHLAND PARK SUB.			
Marrog, etux, 4,			
1	M-0-166	1.40	2.09
re Gouguos, etux			
ru 18 blk. 2		12.00	21.72
A. Guidry, 33 thru			
lk. 7	H-3-149	4.60	14.09
etta Friedman, 15 thru			
lk. 7		8.00	45.26
. Thomann, etux,			
u 8 Blk. 9	Q-9-135	4.00	10.24
t F. Haralson, 34 thru			
lk. 10	J-8-563	10.40	59.24
M. Munch Sr. 8			
10, Blk. 11	J-5-67	4.50	9.27
C. Kercher, 15 thru			
lk. 11		13.00	28.78
G. Berbusse, 26,			
11	I-0-578	.80	2.35
Berbusse, 27 thru			
lk. 11	F-8-521	3.20	9.29
e Lion, 31 thru 36			
11	O-1-434	6.40	15.79
Lividais, etux, 5 &			
lk. 12		1.60	4.69
E. Thomas, 7 & 8			
12		1.60	4.69
Lividais, 19 thru 21			
12		2.40	8.25
E. Thomas, 22 thru			
k. 12		2.40	8.25
s L. Cusack Jr. 6			
10, Blk. 13		7.50	15.45
vesques, etal, 20			
24, Blk. 13		4.00	11.74
s L. Cusacks jr. 30			
34 Blk. 13		4.00	11.74
s L. Cusacks, jr. 1 thru			
k. 14		2.40	8.55
s L. Cusacks, Jr. 1 thru			
lk. 15		3.20	9.29
Heckman, 5 thru 8			
15	I-5-338	3.20	9.29
Canale, 8 & 9			
17		3.00	6.18
Pittman, etal, 20			
23, Blk. 17	G-4-417	3.20	9.29
F. Ibele, 36 thru 38			
17	H-7-518	2.40	7.05
F. Ibele Sr. 43 thru			
lk. 17	V-1-368	3.20	9.29
HIGHLAND PARK SUBDIVISION			
ster S. Russani, 47			
51 Blk. 17		4.00	11.70
M. Lamplkin, 1 & 2			
18	J-7-23	1.60	4.69
Belle Jr. etux, 7			
10 Blk. 18		3.20	9.39
elavallade, 11 & 12			
18	J-5-513	1.60	4.69
B. Delavallade			
, 13 & 14 Blk. 18	H-5-197	1.60	4.69
d F. Delavallade,			
ru 18 Blk. 18		3.20	9.39
M. Lamplkin etux			
24 Blk. 18	K-5-92		
	K-7-23	1.60	4.69
e L. Ane Est. 1			
3 Blk. 19		2.40	7.05
A. Frantz, 4 thru			
19	J-7-501	4.00	11.74
McArdle, 13			
16 Blk. 19	I-7-245	9.20	15.75
hirley D. Arceneaux			
17 & 18, Blk. 20	K-0-231	1.60	4.69
remillion, 1 thru 6			
of 7 Blk. 22	K-9-242	18.40	30.01
B. Alack, 1 thru 8			
23	J-6-496	7.00	11.50
L. Richard, 13 thru			
k. 24	L-2-154	6.40	18.79
Berges, etux, 21			
25 Blk. 24		4.00	11.74
Dias Jr. etux, 45			
47 Blk. 24	S-6-225	2.40	7.05
Huff, etux. 48 thru			
k. 24	J-2-528	2.40	7.05
enovese, 1 thru 3			
25	J-1-384	2.40	7.05
J. Krantz, etvir, 4			
7 Blk. 25	J-4-419	3.20	9.39
et S. Clements, etvir			
E Pt. 9 (17.1)			
25	J-5-49	1.20	4.27
Genovese, 13 thru			
k. 25	J-9-32	3.20	8.52
Genovese, 17 thru			
k. 25	J-1-32		
	I-0-541	6.40	18.79
Roquevert, 5 thru			
26		3.20	9.39
Roquevert, 9 & 10			
26		1.60	4.69
s S. Roppolo, 11			
Blk. 26	K-3-174	1.60	4.69
ul G. Roquevert, 13			
Blk. 26	J-0-96	1.60	4.69
aisner, 15 thru 18			
26	H-6-468	3.20	9.39
, Maisofsky, 19			
22 Blk. 26	S-5-120	3.20	9.39
J. Ray, etux 27			
30, Blk. 26	S-9-231	3.20	9.39
M. Genovese, 40 &			
k. 26	K-1-381	1.60	4.69
Genovese, 42 thru			
k. 26		9.60	20.17
HIGHLAND PINES SUB.			
P. Watkins, etal 1		1.50	3.09
P. Watkins, etal 2		1.50	3.09
P. Watkins, etal 5		1.50	3.09
P. Watkins, etal 6		1.50	3.09
P. Watkins, etal 7		1.50	3.09
P. Watkins, etal 10		1.50	3.09
P. Watkins, etal 11		1.50	3.09
P. Watkins, etal 12		1.50	3.09
P. Watkins, etal 13		1.50	3.09
P. Watkins, etal 14		1.50	3.09
P. Watkins, etal 15		1.50	3.09
BAY ST. L. L. & Imp. Co. SUB.			
St. Pe, Lot 1			
	L-6-393	1.00	3.09
eitzmann, 6 thru 11			
	I-0-02	1.20	9.07
F. Lanigan, 14 Blk. 5	I-4-60	1.00	3.50
sA. Lanigan, 15			
	I-4-61	1.00	2.50
rche, 22 Blk. 5		1.00	2.50
. Ruiz, 1 thru 5			
		1.50	9.09
15 Blk. 6	K-4-334	1.00	2.50
Marsont Jr. etux			
20-30-31 Blk. 7	H-8-112	1.20	21.04
Hoss, etux, 9			
Blk. 8 S-6-508			
	T-1-213	1.60	10.91
eetlike, 15 thru			
23	T-1-241	1.60	7.69
Hinkley, 25 & 27			
	S-10-440	1.00	4.08
Freeman, 38 thru			
[illegible]	[illegible]	[illegible]	[illegible]
[illegible], etux, [illegible]		[illegible]	[illegible]

Richard A. Lopez, 4 thru 6			
Blk. 9	J-4-300	1.00	0.90
Mrs. Cashan Marcus			
Roux, 9 - 10 13 thru 16			
Blk. 9	I-0-420	10.00	20.19
James A. Lindsay, 17 thru			
20, tri Blk. 9	R-4-000	1.00	7.00
Harold A. Dietz, etal,			
Heloise Bourgeois, lot as			
Per platon, Lots 1-8 Sq.			
60 of Henderson Plat	L-1-300	30.00	49.20
Harold E. Dietz, etal, 1			
thru 24, Blk. 10	J-1-203	7.20	49.09
L.L. Soloman, etux, 26 thru 30			
Blk. 10		3.00	0.18
Ellen Connell, 1 thru 3			
Blk. 11		1.60	0.09
Eugene Rittiff, 13 thru 15			
Blk. 11		1.60	0.09
Jay H. Miller, etux, 16 thru			
20 Blk. 11		0.60	10.67
J. Alice Rittiff, 27 thru 29			
Blk. 11		1.60	0.09
Phillip Bourgeois, etux, 31			
Blk. 11		1.00	2.50
Thomas P. Hobart, 32 & 33			
Blk. 11		1.00	4.00
Jessie Rittiff, 34 thru 36			
Blk. 11		1.60	0.09
Mrs. Frances J. Adam,			
41 & 42 Blk. 11		1.00	4.00
Mrs. Elvie A. Ravon, 43 & 44			
Blk. 11		1.00	4.00
George Souzoneau, 45 Blk. 11		1.00	0.09
Peter T. Keen, 46 thru 49 Blk. 11		1.60	0.09
Harold F. Dietz, 14 & 15 Blk. 12		1.00	4.00
Walter H. Burns, 22 & 23 Blk. 12		1.00	4.00
F. A. Earhart, etal, 29 & 43 Blk. 12		1.00	4.00
Clarence G. Schindler, etux, 30 & 31 Blk.12		1.00	4.00
Jessy C. Nocaise, 42 Blk. 12		1.00	2.50
G. W. Powell Jr. 44 thru 46 Blk. 12		1.60	0.09
Carlos J. Christina, 18 thru 21 Blk. 13		2.00	9.12
James Moran, etal, 22 thru 25 Blk. 13		2.00	9.12
Charles J. Christina, 26 thru 29 Blk. 13		2.00	9.12
Edward T. Woods, etux, 1 thru 5 Blk. 14		7.50	15.45
J. Alvin Wienfurter, etux, 18 & 19 Blk.14		1.00	4.00
Dr. Adrion R. Hava, 20 & 21 Blk. 14		1.00	4.00
Marie Foeckler Lee, 42 thru 46 Blk. 14		2.50	10.16
J. C. Muntz, 24 thru 27 Blk. 15		7.00	13.42
Charles J. Bridley, Jr. 28 thru 35 Blk.15		4.60	10.77
Pauline G. Cuicumono, 7 & 8 Blk.61		1.00	4.00
J. M. Porter, 47 thru 50 Blk. 61		2.00	8.12
Sam C. Bonigno, 7 thru 12, 39 thru 44 Blk.63		6.00	24.36
Mrs. G. A. Clark - 18 & 19 Blk. 70		1.00	4.00
Alvin J. Ferrer, etal, 32 thru 37 Blk. 70		3.00	12.18
Mrs. M. Lawton Fabacker, 49 & 50 Blk. 70		3.00	6.18
F. Artigues, 1, 3 & 4 Blk. 71		2.00	6.62
Mrs. F. Artigues, 4 thru 6 Blk. 72		3.00	7.69
Mrs. Joseph Fabacker, Lot 8		1.00	2.56
Joseph Combel, 11 & 12 Blk. 73		1.00	4.00
Gaydell Beyer - 13 & 14 Blk. 73		1.00	4.00
Patsy R. F. Shaw, 1 thru 8 Blk. 74		6.00	18.36
Mrs. F. Artigues, 9 Blk. 74		1.00	2.56
P. H. Schmidt, 1 & 2 Blk. 75		1.60	4.69
Felix Soniat, 22 thru 25 Blk. 76		2.00	8.12
Freddie Romo, 26 thru 28 Blk. 76		2.00	6.62
Mrs. Joanne B. Loze, 39 thru 41 Blk. 17		1.60	6.41
Mrs. Francis B. Baggett, 42 thru 48 Blk.77		4.20	14.95
Anna Tortorich Modo, etal, 1 thru 14			
19 thru 48 Blk. 86		22.00	89.32
James F. Mitchell, 16 thru 26, pt. 27			
Blk. 20		43.00	62.58
James F. Mitchell, pt. Abandoned Bis-			
mark Blk. 20		3.00	4.68
Darrell Favre, 15 & 16 Blk. 94		1.20	4.27
Edwin E. Solles, etux, 20 thru 24 Blk.95		3.00	10.58
Guy J. Dantonio, 21 thru 28 Blk. 93		4.80	17.09
Bowers & Richard St. Pe 36 & 37 Blk.93		1.20	4.27
Samatha B. Kellar, 1 & 2 Blk. 97		2.00	5.12
Samantha B. Kellar, 3 & 4 Blk. 97		10.00	13.60
Vernon L. Ladner, etux, 11 thru 14 Blk. 97		4.00	10.12
John T. Smith, 15 thru 18 Blk. 97		4.00	10.12
Eade Thibodeaux, etux, 6 thru 10 Blk. 99		5.00	12.60
Laney A. Berry, etux, 11 thru 24 ex.			
Hwy. Blk. 98		10.00	34.10
George Seuzeneau, 1 & 2 Blk. 99		1.20	4.27
Berry Wolbrette, 1 & 2 Blk. 113		1.20	4.27
Joseph Webster Jacob, 31 thru 35			
Blk. 113		10.00	18.10
Myrtle Poolson, 36 & 37, Blk. 113		1.20	4.27
Edward L. Poolson Sr. etux, 38 thru 40			
Blk. 113		8.80	13.83
Toy A. Tedford, Jr. etux, Pt. 7 & 10,			
all 8 & 9 Blk. 114		39.00	47.34
Jennie O. Reilly, 6 Blk. 115		1.20	2.77
Tilly O. Reilly, 7 Blk. 115		1.20	2.77
Mathilda O'Reilly, 8 Blk. 115		1.20	2.77
United States Finance Co. Inc. 1 thru 4			
Blk. 117		18.20	25.29
Elsie S. Rose, 5 thru 8 Blk. 117		13.00	19.78
Maurice Shannon, III etux, 9 thru 16,			
33 thru 38 Blk. 117		10.40	32.03
Richard Garcia, etux, 39 thru 42 Blk. 117		11.20	17.87
F. A. Earhart, etal 12 & pt. 19 Blk. 118		1.00	4.56
Earl S. Garcia, 1 thru 6 (Station Blk. 28)		17.80	27.87
Earl S. Garcia, 7 thru 20 ex. Hwy.			
Blk. 128		26.20	56.27
Earl S. Garcia, 1 thru 20 Blk. 129		16.00	49.69
August R. McDonald, 15 & 16 Blk. 130		1.60	4.69
Rita B. Eagle, 6, 7, 14, 15 Blk. 131		3.20	9.29
Robert D. Ball, 8 thru 16 Blk. 131		4.80	14.09
F. E. Dietz, Sq. bounded N. by sand pit			
S. by Third St. W. by Turner St.		4.00	5.62
PINE VILLAGE SUB.			
Frank Kieffer, 1 & 2 Blk. 1		14.00	17.42
Frank Kieffer, 3 & 4 Blk. 1		3.00	6.18
Morris J. Strong. 1 thru 3 Blk. 2		4.50	9.27
Walter B. Perez, Jr. 16 Blk. 2		1.50	3.09
Seymour J. Harris, etux, 17 thru 19 Blk.2		4.50	9.27
Seymour J. Harris, etux, 22 thru 24			
Blk. 2		4.50	9.27
James R. Barrows, 25 & 26 Blk. 2		3.00	6.18
Doris C. F. Michel, 38 thru 40 Blk. 2		4.50	9.27
Clifford T. Greene, etux, 1 & 2 Blk. 3		3.00	6.18
Frank P. Genusa, Jr. etux, 16 & 17 Blk.3		3.00	6.18
GULFSIDE SITES SUBD.			
L. N. (Buddy) Blair, 1 thru 4		3.20	9.39
La. Invest. Shares Inc. 11		.50	2.03
La. Invest. Shares Inc. 12		.50	2.03
Laura G. Mancuso, 13 thru 17		4.00	11.74
Justin J. Howell, 18 thru 20		2.20	6.94
Bobby L. Culpepper, 37 thru 41		4.00	11.74
J. Horeford Percy Jr. 42 thru 46		4.00	11.74
Zara M. Shriqui, etvir, 47 thru 49		2.20	6.94
Paul C. Stacy, 50 thru 53		3.20	9.39
La. Invest. Shares Inc. 54		.50	2.03
La. Invest. Shares Inc. 55		.50	2.03
La. Invest. Shares Inc. 56		.50	2.03
La. Invest. Shares Inc. 57		.50	2.03
La. Invest. Shares Inc. 61		.50	2.03
La. Invest. Shares Inc. 62		.50	2.03
La. Invest. Shares Inc. 63		.50	2.03
La. Invest. Shares Inc. 64		.50	2.03
James L. Pettavino, etux, 79 thru 80		2.40	6.94
Jacob F. Magiacina, 81 thru 83		2.40	6.94
Robert J. Maples, 84 thru 86		2.40	6.94
Francille M. Krebbs, 87 thru 89		2.40	7.05
Amelia A. Roberts, 90 thru 92		2.40	7.05
Martha J. Gregory, 93 thru 95		2.40	7.05
La. Invest. Shares, Inc. 96		.50	2.03
La. Invest. Shares, Inc. 97 & 98		1.00	4.06
La. Invest. Shares, Inc. 105		.50	2.03
La. Invest. Shares, Inc. 106		.50	2.03
La. Invest. Shares, Inc. 107		.50	2.03
La. Invest. Shares, Inc. 108		.50	2.03
Nettie Smith, 122 & 123		1.60	4.69
Leroy J. Bourgeois, etux, 159 thru 163		3.20	9.39
La. Invest. Shares, Inc. 163		.50	2.03
La. Invest. Shares, Inc. 164		.50	2.03
La. Invest. Shares, Inc. 165		.50	2.03
La. Invest. Shares, Inc. 166		.50	2.03
[illegible]		[illegible]	[illegible]
[illegible]		1.60	4.69
[illegible]		1.60	4.69
[illegible]		1.60	4.69
[illegible]		1.60	4.69
[illegible]		.50	2.03

La. Invest. Shares, Inc. 217		.50	2.03
La. Invest. Shares, Inc. 218		.50	2.03
La. Invest. Shares, Inc. 219		.50	2.03
La. Invest. Shares, Inc. 220		.50	2.03
La. Invest. Shares, Inc. 221		.50	2.03
La. Invest. Shares, Inc. 222		.50	2.03
La. Invest. Shares, Inc. 223		.50	2.03
GULFSIDE SITES INC. SUB.			
La. Investment Shares Inc. 224		.50	2.03
La. Investment Shares Inc. 225		.50	2.03
La. Investment Shares Inc. 226		.50	2.03
Edward J. Montandt, Jr. 240 thru 243		3.20	0.90
La. Invest. Shares, Inc. 244		.50	2.03
La. Invest. Shares, Inc. 245		.50	2.03
La. Invest. Shares, Inc. 246		.50	2.03
La. Invest. Shares, Inc. 247		.50	2.03
La. Invest. Shares, Inc. 253		.50	2.03
La. Invest. Shares, Inc. 254		.50	2.03
La. Invest. Shares, Inc. 255		.50	2.03
La. Invest. Shares, Inc. 256		.50	2.03
Raymond C. Russell, 266 thru 269		3.20	6.79
La. Invest. Shares, Inc. 270		.50	2.03
La. Invest. Shares, Inc. 271		.50	2.03
La. Invest. Shares, Inc. 272		.50	2.03
La. Invest. Shares, Inc. 273		.50	2.03
Etta D. Williams, 304 thru 306		2.40	7.05
Warren J. Guy etal, 307 thru 309		2.40	7.05
Raliegh A. Caster, etux, 318 & 319		.50	3.53
Anthony M. Perniciaro, etux, 330			
thru 337		6.40	10.87
La. Invest. Shares, Inc. 347		.50	2.03
L. Vance McLeand, 378 thru 380		2.40	7.05
Joseph L. Erwin, 419 & 420		1.60	5.49
WAVELAND GATEWAYS SUB.			
J. L. Andre, 1 thru 3 Blk. 1		6.00	10.86
Wm. H. Berbuesse, 16 & 17 Blk. 1		1.60	4.69
E. L. Richard, 18 thru 20 Blk. 1		2.40	7.05
B. P. Matas, 23 thru 25 Blk. 1		2.40	7.05
B. P. Matas, 26 thru 27 Blk. 1		1.60	4.69
Frank Alack, 28,29,34 thru 37 Blk.1		4.80	12.59
Frank B. Alack, 32 & 33 Blk. 1		1.60	4.69
B. P. Matas, 38 thru 40 Blk. 1		2.40	7.05
Mrs. Lillian Owens, etal, 41 & 42			
Blk. 1		1.60	4.69
Peter Arena Jr. 6 & 7 Blk. 2		1.60	4.69
Albert Heckman, 8 & 9 Blk. 2		1.60	4.69
Roberto A. Dekart, etal, 16 thru 18			
Blk. 2		2.40	7.05
Calanthe Haynes, Pt. 30 all 31 Blk. 2		1.20	5.46
Albert Heckman, 32 thru 36 Blk. 2		4.00	11.74
Mrs. Lillian Owens, etal, 1 Blk. 3		.80	2.35
R. Yordick, etux, 2 & 3 Blk. 3		1.60	4.69
Frank B. Alack, 4 Blk. 3		.80	2.35
T. C. Nawlin, Jr. etux, 9 & 10 Blk. 3		1.60	4.69
Harold J. Smith Jr. 11 & 12 Blk. 3		1.60	4.69
Frank Alack, 13 & 28		1.60	4.69
Gertrude P. McKee, etvir, 14 & 27			
E1/2 of 15 & 26 Blk. 3		2.40	8.55
Sydney C. H. C. Smith, W1/2 of 15,			
all 17, 16, 24, 25 & W1/2 26 Blk. 3		4.00	13.24
C.H.F. Finance #4, Inc. 18, 19, 21 thru 23		4.00	13.24
Lillian R. N. Hamilton, 29 thru 32 Blk. 3		4.00	10.24
Laurent Roger, 33 & 34 Blk. 3		1.60	4.69
Charles E. Bierman, 35 & 36 Blk. 3		1.60	4.69
Frank B. Alack, 1 & 2 Blk. 4		1.60	4.69
Lloyd E. Mayer, etux, 5 Blk. 4		.80	2.35
Edward T. Weidner, 7 & 8		1.60	4.69
Celine S. Catipon, etal, 9 thru 13 Blk.4		4.00	11.74
(R.) SHORELINE PARK UNIT #7 ADDN. #3			
Rowena R. Wiles, Pt. 37 Blk. 144		.70	2.22
Martha W. Leonard, etal, Pt. 38 - 42			
Blk. 144		.70	3.74
Shoreline Inc. 17, Blk. 145		.70	2.24
Shoreline Inc. 18 - Blk. 145		.70	2.24
Shoreline Inc. 19 Blk. 145		.70	2.24
Shoreline Inc. 20 - Blk. 145		.70	2.24
Shoreline Inc. 39 - Blk. 145		.70	2.24
Shoreline Inc. 43 - Blk. 145		.70	2.24
Shoreline Inc. 47 - Blk. 145		.70	2.24
Charles Tortavoulio, etux, 48 & 49			
Blk. 145		2.00	5.12
Vincent M. Piacitelli, 27 - Blk. 147		1.00	2.56
Shoreline Inc. 44 - Blk. 148		.70	1.24
Shoreline Inc. 45 - Blk. 148		15.00	16.40
E. M. Brignac, Jr. 12 - Blk. 900		1.00	2.56
E. M. Brignac, Jr. 13 - Blk. 900		1.00	2.56
Donald W. Thurman, etux, 11 Blk. 902		2.00	3.62
E. M. Brignac, Jr. 1 - Blk. 906		1.00	2.56
E. M. Brignac Jr. 2 - Blk. 906		1.00	2.56
E. M. Brignac, Jr. 3 - Blk. 906		1.00	2.56
E. M. Brignac, Jr. 4 - Blk. 906		1.00	2.56
E. M. Brignac, Jr. 5 - Blk. 906		1.00	2.56

NAME DIVISION OF SECTION	SECTION	TOWNSHIP RANGE	TOTAL ALL TAX	TOTAL TAX AND COSTS
ACREAGE				
C. H. Quick, Pt. Lot 6	33	8 14	25.00	32.50
Pine Shadows Inc. Pt. 7, N of Gainesville Rd.	33	8 14	112.00	120.22
Mrs. Elta Batey, etvir, Pt. lot 1, S. of U.S. 90	34	8 14	19.00	21.64
Mathew J. Gordan, Pt. Lot 1	34	8 14	22.00	23.82
Coastal Corp. Pt. lot 1	34	8 14	4.00	5.74
Mrs. Elta Batey, etvir, Pt. 1 S of US 90	34	8 14	23.00	25.88
James L. Caldwell, Pt. 1	34	8 14	2.00	3.62
D. W. Sneker, Pt. S1/2 of 1 & 2, Pt. N 1/2 of 7-8	34	8 14	100.00	112.00
Frank J. Fayre Est. Pt. N 1/2 of 2 & 3	34	8 14	2.00	5.12
Frank J. Fayre Est. Pt. N1/2 of 4	34	8 14	2.00	3.62
E. V. Richards, Pt. N1/2 of 4	34	8 14	2.00	3.62
Chas. C. Dickson, Pt. N1/2 Lot 5	34	8 14	6.00	7.86
Jack Kay, etals, Pt. N1/2 Lot 5	34	8 14	120.00	128.54
R.V. Smith, Pt. N1/2 lot 6	34	8 14	208.00	221.98
B. F. Hille, Pt. N1/2 lot 6	34	8 14	3.00	4.65
James A. Ladner, Pt. N1/2 lot 6	34	8 14	3.00	4.65
Leon J. Hebert, etux, Pt. S1/2 lot 7	34	8 14	2.00	3.62
Joseph W. Bennett, etux, Pt. S1/2 lot 7	34	8 14	8.00	9.74
Charles E. Carter Jr. Pt. N1/2 lot 7 N. of OST	34	8 14	2.00	3.62
Michael Greco, Pt. N1/2 7, S. of OST	34	8 14	3.00	4.68
Norman J. Delery, Pt. N1/2, 7 S. of OST	34	8 14	2.00	3.62
Charles E. Carter Jr. etux, Pt. N1/2 of 7 362x109	34	8 14	22.40	25.25
Florence S. Tull, Pt. N 1/2 of 7, 50.15x200	34	8 14	2.00	3.62
Frank Fayard etux, Pt. S 1/2 lot 8	34	8 14	37.00	39.72
Frank J. Czyzewski, Pt. S1/2 lot 8	34	8 14	10.00	12.10
Vernon L. Ladner, Pt. N1/2 lot 8	34	8 14	23.00	26.00
Mrs. Zelda M. Duke, Pt. N1/2 lot 8	34	8 14	16.00	17.40
Seymour J. Harris, etux, Pt. lot 8	34	8 14	2.00	3.62
Barbara Butler, etux, Pt. lot 8	34	8 14	2.00	3.62
James R. Harvey, Pt. lot 8	34	8 14	15.00	17.40
John Lauro, etux, Pt. N1/2, [illegible]	35	8 14	49.00	53.44
Charles A. [illegible], etux, Pt. N1/2 [illegible]	35	8 14	15.00	18.46
Anna Fortorich Modo, etal Pt. lot 3	35	8 14	2.00	3.62
Raymond Stephens, Pt. [illegible]	35	8 14	34.00	37.54
Joseph J. Fonseca, Pt. SE1/4 of NE1/4	3	9 14	2.00	[illegible]
Leonard I. Casey, Pt. SE1/4 of NE1/4	3	9 14	[illegible]	[illegible]
Claiborne Cazier, Pt. SE1/4 of SW1/4	3	9 14	[illegible]	[illegible]
Warren John Thibodeaux, Pt. SE1/4 of NE1/4	3	9 14	[illegible]	4.15
Lee G. Cowan Jr. etux, Pt. SE1/4 of NE1/4	3	9 14	2.00	[illegible]
Oswald F. Bourgeois, Pt. NE1/4 of SE1/4	3	9 14	3.00	[illegible]
Alice James Pt. SE1/4 of SW1/4	3	9 14	8.00	9.74
Alice J. Dulaney, Pt. SE1/4 of SW1/4	3	9 14	2.50	4.15
Marva J. Dulaney, Pt. SE 1/4 of SW1/4	3	9 14	2.00	3.62
A. Kennedy Pt. W1/2 of SE1/4 of SW1/4	3	9 14	3.00	4.68
McDonald Realty Co. Pt. W1/2 of SE1/4 of SW1/4	3	9 14	2.00	3.62
Augustine Marquez, Pt. S1/2 of SE1/4 of SW1/4	3	9 14	2.00	3.62
Sadie Gillum, etal, Pt. 1, 2, Div. NE1/4 of SE1/4	3	9 14	17.00	10.60
Claude H. Bourgeois, Pt. NE1/4 of SE1/4	3	9 14	7.50	9.45
Claude H. Bourgeois Pt. NE1/4 of SE1/4	3	9 14	6.00	7.26
Claude H. Bourgeois, Pt. Lot 6	3	9 14	17.50	20.06
James Wells, etux, Pt. NE1/4 of SE1/4	3	9 14	6.00	0.60
Pine Shadows Inc. Pt. N1/2 of NE1/4	4	9 14	53.00	100.20
Lawrence R. Akin, III etal Pt. S1/2 of NE1/4	4	9 14	19.00	20.36
Carl King, etux, Pt. SE1/4 of NE1/4	4	9 14	62.00	67.22
L. Moreau, Pt. lot 1, Div. C. Colly Est.	9	9 14	2.00	3.02
Richard Moore jr. Etux, Pt. Lot 2, Div. C. Colly Est.	9	9 14	2.00	3.02
George Martin, etux, Pt. lot 2, Div. C. Colly Est.	9	9 14	2.00	3.02
Jos. M. Williams, etal, Pt. Lot 2, Div. C. Colly Est.	9	9 14	26.00	20.06
George Linn, etux, Pt. lot 2 Div. C. Colly Est.	9	9 14	4.00	5.62
James A. Nolan, Pt. lot 4, Div. C. Colly Est.	9	9 14	5.00	6.60
C.C. DeJoie, Pt. lot 2 Div. of N1/2 of SE1/4	9	9 14	10.00	12.10
C.C. DeJoie, Pt. lot 3, Div. DeJoie Est.	9	9 14	30.00	33.22
C.C. DeJoie, Pt. lot 2 Div. of N1/2 of SE1/4	9	9 14	.35	3.95
Mrs. Ellen Palfrey, Pt. lot 5, Div. of DeJoie Est.	9	9 14	.35	3.95
W. J. Coultault, Pt. lot 4	10	9 14	.41	4.37

DELIN

DELIQUENT COUNTY TAX SALE CONTINUED

James E. Comiskey, Lot 88, E. 800' of NE 66', M-9-307 161.14 103.71

ROBERTS SUBD. THIRD WARD-WAVELAND
Dolores Johnson, Lot 12, E. 100', R-4-193 30.92 30.80

ANCHORAGE SUBD. THIRD WARD-WAVELAND
Beatrice R. Newlin, Pt. Lots 5 & 6, Blk. 8, 37.70 45.63
Mrs. M.C. Guidry, Lots 11 & 12, Blk. 9, O-0-123 6.07 13.20

THIRD WARD WAVELAND
G.A. Lotz, Lot 130, water lot, J-9-403 10.31 14.49
G.A. Lotz, Pt. Lot 131, 133.5 x 600', G-6-207 J-9-403 109.35 112.73

TIPPINS SUBD. THIRD WARD-WAVELAND
Dr. A.J. Hackett, Lots 20 & 21, Blk. 1, 1.72 6.02

MISSISSIPPI LAND & ABSTRACT CO. SUBD. THIRD WARD-WAVELAND
Walter F. Yarborough, Lots 7 & 8, Blk. 4, I-1-204 K-0-165 2.29 7.36

WOODLAND GARDENS SUBD. THIRD WARD-WAVELAND
Mrs. Lucille Kellar, Lots 27 thru 30, K-8-169 6.07 15.28

R.F. MESTAYER SUBD. THIRD WARD-WAVELAND
James L. Mayfield, Lots 37 thru 39, J-6-521 19.31 26.97

BUNNY PARK SUBD. OF BLK. 86 FOURTH WARD-WAVELAND
Lloyd A. LeClare, etux, Lot 20, 50 x 112.5', Blk. 3, M-0-284 1.72 5.32

ANNA HENRY SUBD. FOURTH WARD-WAVELAND
Hubert E. DeBan, Lot 1, Blk. 1, 5.15 8.23
Phillip B. Shall, etux, Lots 7 & 8, Blk. 2 8.59 14.10
Margaret C. Adams, Lots 7 thru 12, Blk. 6, 15.46 27.39

FOURTH WARD-WAVELAND
Edna Gilbert, Pt. Lots 6 & 8, J-1-550 17.18 23.21
Winifred Pennington, Pt. Lot 12 Q-1-257 9.65 13.73

SALLES SUBD. FOURTH WARD-WAVELAND
Harry J. Molligan, Lot 5, K-4-276 2.58 6.23
Harry J. Molligan, Lot 7, K-4-276 2.58 6.23
Harry J. Molligan, Lot 9, K-4-276 2.58 6.23

TANNERETTE SUBD. FOURTH WARD-WAVELAND
Richard St. Pe, Lot 1, K-4-225 .34 3.86

WAVELAND HIGHLANDS
Mrs. L.D. Capdeville, Lots 13 thru 25, Blk. 2, F-9-260 8.93 30.97
A.J. Parloque, Lots 22 thru 28, Blk. 13 4.81 17.60
Dr. C.R. Wischan, Lots 40 thru 43, Blk. 13 2.75 10.92
Albram L. Middleton, Lots 5 thru 8, Blk. 17 2.75 10.92
Albram L. Middleton, Lots 9 thru 11, Blk. 17 2.06 8.68
F.S. Oser, Lots 13 & 14, Blk. 18, E-0-371 1.37 6.45
Joseph A. Neyrey, Lots 1 thru 4, Blk. 19 2.75 10.92
Joel O'Neale, Lots 42 thru 44, Blk. 19 2.06 8.68
E.B. Baldinger, Lots 1 & 2, Blk. 24 1.37 6.45

LENA COMBEL SUBD. SQ. 27,28,29 & 31 Lot 3 of Blk. 38 & Lot 2 of Blk. 42 of the Bay St. Louis & Waveland Co's Sub. of Waveland,
Harry Tatum, Lots 7 & 8, Sq. 27 Blk. 3 1.03 6.09
Leonie Gainie, Lots 23 thru 28 Sq. 28 Blk. 1 3.09 14.27

LENA COMBEL SUBD.
Sidney E. Woods, Lots 5 & 6, Sq. 31, Blk. 17, M-3-339 1.37 6.45
Marshall Mitchell, Lots 7 thru 12, 15 & 16, Sq. 31, Blk. 17, M-7-137 5.50 19.83
Charles E. Hawkins, etux, Lots 12, 15 & 16, Sq. 31, Blk. 18, T-8-243 2.58 9.23

BAY ST. LOUIS & WAVELAND LAND & IMPR. CO'S. FIRST ADDITION TO WAVELAND
Morel Wilson, Jr., Frac. 18, all 19 thru 23, Blk. 33, 4.29 15.55
Rev. Issac R. Haynes, etux, Part Sq. 39, Blk. 2, T-3-30 2.40 6.05

VONDROZKOWSKY'S FIRST ADDITION
Gordon L. Cronin, Sr. Etux, Lots 8 thru 11, Blk. 8, O-0-312 3.44 11.65
Gordon L. Cronin, Sr., etux, Lots 13 thru 16, Blk. 9, O-0-312 3.44 11.65
P. Dugazan, Lot 10, Blk. 14 .86 4.41
W.J. Griffin, Lots 9 &16, Blk. 17 1.72 6.82
Charles W. Ptacek, Sr., Lots 3 thru 6, Blk. 19, R-5-428 6.87 15.28

VONDROZKOWSKY'S SECOND ADDITION
Robert B. Strodkus, Lots 1 & 2, Blk. 1, N-3-139 1.72 6.82
Cleburns A. Seay, Lots 1 thru 14, Blk. 7, R-8-124/520 7.21 30.64

VONDROZKOWSKY'S THIRD ADDITION
Alvin J. Rastrup, Lots 16 thru 18, Blk. 2, H-0-238 21.98 29.80

GREEN ACRES
Myron W. Hansen, Lots 5 & 6, Blk. 1, R-4-424 3.44 8.65

GREEN ACRES SUBD.
Michael J. Peterson, etux, Lots 12 & 13, Blk. 9, S-4-153 3.44 8.65
Melvin Fonsica, etux, Lots 6 & 7, Blk. 12, I-8-215 17.18 23.21

HIGHLAND PARK SUBD.
Leroy Marray, etux, Lot 4, Blk. 1, M-0-166 .74 4.28
Walter C. Kercher, Lots 15 thru 24, Blk. 11, H-6-607 15.46 33.39
Albert Hockman, Lots 5 thru 8, Blk. 15, I-5-339 3.44 11.65
Charles A. Kranz, Lots 4 thru 8, Blk. 19, J-7-601 4.20 14.03
Mrs. Shirley D. Arceneaux, et vir, Lots 17 & 18, Blk. 20, K-0-231 1.72 6.04
Anthony J. Kranz, etux, Lots 4 thru 7, Blk. 23, J-4-419 3.44 11.65

BAY ST. LOUIS LAND AND IMPROVEMENT CO. SUBD.
Leo T. Marconi, Jr., etux, Lots 17 thru 20, 30, 31, Blk 7, H-0-113 10.00 21.03
Jay B. Millor, etux, Lots 16 thru 20, Blk. 11, S-5-202 11.16 21.33
Mrs. Elvie A. Raines, Lots 43 & 44, Blk. 11, O-6-470 1.72 6.04
Walter H. Burns, etux, Lots 22 & 23, Blk. 12, I-6-113 1.72 6.04
F.A. Earhart, etal, Lots 26 & 43, Blk. 12, 1.72 6.04
Jessy C. Necaise, Lot 42, Blk. 12, O-5-273 .69 4.41
Carlos J. Christinin, Lots 16 thru 21, Blk. 13, 3.44 11.65
Carlos J. Christinin, Lots 26 thru 29, Blk. 13, 3.44 11.65
E. Stein, Sr. Lots 42 thru 46, Blk. 13 6.17 18.16
Edward T. Woods, etux, Lots 1 thru 5, Blk 14, R-5-141 4.83 14.02
Dr. Adrian R. Hava, Lots 20 & 21, Blk. 14, P-7-415 1.72 6.82
David B. Ulmer, Pt. Lots 18 thru 20, all 22 & 23, Blk. 15, 7.73 17.69
J.C. Muntz, Lots 24 thru 27, Blk. 15, 10.31 18.93
Anthony Morreale, etux, Lots 1 & 2 (business) Blk. 91, I-5-09/12 5.15 10.46
Anthony Morreale, etux, Lots 3 thru 10, 39 thru 48, Blk. 91, I-3-237 15.46 45.39
Samantha B Kellar, Lots 1 & 2, Blk. 97, R-7-340 1.72 6.82
Samantha B. Kellar, Lots 3 & 4, Blk. 97, R-7-341 13.74 19.56
Verton L. Ladner, etux, Lots 11 thru 14, Blk. 97, S-2-43 1.49 9.58
P. Buchinham, Lots 4 & 5, Blk. 100 1.72 6.82
Verton L. Ladner, Lots 1 thru 8, Blk. 109, O-0-39 2.97 17.15
Edward Soffrit, etux, Lots 1 thru 3, Blk. 111, S-4-514 2.58 9.23
United States Finance Co. Inc., Lots 1 thru 4, Blk. 117, R-4-452 8-9-290 23.75 35.31
Elais S. Ross, Lots 5 thru 8, 43 thru 48, Blk. 117, G-3-383, G-8-172, G-9-292 15.46 33.39
F.A. Earhart, etux, Lot 12 & Pt. 19, Blk. 118, 4.12 9.36

BAY ST. LOUIS LAND & IMPROVEMENT CO. SUBD.
Earl S. Garcia, Lots 7 thru 20, ex. U.S.#90 Blk. 128 H-5-52 16.71 40.71
Earl S. Garcia, Lots 1 thru 6 (Bay & Station) Blk. 128 23.76 38.31
Earl Garcia, etux, Lots 1 thru 20, Blk. 129 D-5-71 P-9-497 17.18 30.31

PINE VILLAGE SUBD.
Clifford T. Green, etux, Lots 1 & 2 Blk. 3 T-3-321 3.44 8.65

GULFSIDE SITES SUBD.
Robert J. Maples, Lots 84 thru 86 T-5-224 2.58 8.23
Nettie Smith, Lots 122 & 123 T-3-351 1.72 6.02
Leroy J. Bourgeois, etux, Lots 150 thru 152 T-4-487 3.44 11.65
Etta D. Williams, Lots 304 thru 306 T-3-452 2.58 8.23

WAVELAND GATEWAY SUBD.
Charles W. Bapp, Lot 4 Blk. 1 J-5-54 .03 4.41
Charles W. Bapp, Jr, Lot 8 Blk. 3 .03 4.41
Laurent Roger, Lot 33 & 34 Blk. 3 K-3-135 1.72 6.02
Edward F. Weidner, Lots 7 & 8 Blk. 4 K-3-373 1.72 6.82

PINE FOREST SUBD.
Leland N. Mitchell, Lots 5 thru 7 Blk. 4 S-2-524 36.07 44.73
Sidney Woods, etux, Lots 8 & 9 Blk. 4 N-8-182 8.91 14.45

SHORELINE PARK #7 ADD. # 3
Rowena R. Wiles, Pt. Lot 37 Blk. 144 S-8-160 .69 4.24
Martha W. Leonard, etal Pt. Lot 38 Blk. 144 S-8-472 .69 4.24
Shoreline Inc. Lot 17 Blk. 145 .86 4.41
Shoreline Inc. Lot 18 Blk. 145 .86 4.41
Shoreline Inc. Lot 19 Blk. 145 .86 4.41
Shoreline Inc. Lot 20 Blk. 145 .86 4.41
Shoreline Inc. Lot 43 Blk. 145 .86 4.41
Shoreline Inc. Pt. Lot 61 Blk. 146 .52 4.05

SHORELINE PARK UNIT #9
E. M. Brignac Jr. Lot 12 Blk. 900 1.72 5.32
E. M. Brignac Jr. Lot 18 Blk. 900 1.72 5.32

ACREAGE
Gladys Vindelange, Pt. Lot 6 K-3-485
1.28 33 8 14 1.40 4.99
Coastal Corp. Pt. Lot 1 T-1-561
.75 34 8 14 3.46 7.17
James L. Caldwell, Pt. Lot 1 S-9-395
1 34 8 14 1.74 5.34
Frank J. Favre, Est. Pt. N 1/2 of Lots 2 & 3 B-0-577
.40 34 8 14 .87 5.92
G.W. & E.V. Younger, etals N 1/2 lots 2 & 3, ex pt. sold Q-8-208 F-4-11
1.40 34 8 14 2.61 7.76
Frank J. Favre, Est. Pt. N 1/2 of 4 B-0-577
1.25 34 8 14 .77 4.32
Charles C. Dickson, Pt. N 1/2 Lot 5 S-10-332
.35 34 8 14 6.88 10.80
R.V. Smith Jr. etux Pt. N 1/2 Lot 6 (Motel) L-6-522
.60 34 8 14 6.89 10.81
James A. Ladner, etal Pt. N 1/2 Lot 6 R-9-455
1.38 3.61 7.32
Picayune "66" Oil Co. Pt. N 1/2 Lot 6 (Cafe & Sta. R-5-322
1.42 34 8 14 113.39 123.70
Leon J. Hebert, etux Pt. S 1/2 Lot 7 N-8-405
.50 34 8 14 1.74 5.34
Joseph W. Bennett, Pt. S 1/2 Lot 7 N-8-189
.24 34 8 14 6.60 12.61
Rudolph Vorbusch Pt. S 1/2 of SW 1/4 K-6-41
4.50 34 8 14 15.55 19.98
Charles E. Carter, Jr. Pt. N 1/2 Lot 7 N. of OST T-5-140
.67 34 8 14 1.74 5.34
Charles E. Carter, Jr. etux Pt. N 1/2 of 7, 522x109' T-5-140
2.76 34 8 14 9.70 13.78
Vernon L. Ladner, Pt. N 1/2 lot 8 S-7-561
11.50 34 8 14 9.14 13.19
James R. Harvey, etux Pt. N. 1/2 Lot 8 M-9-69
.17 34 8 14 5.21 9.02
John Dauro, etux Pt. N 1/2 lots 2 & 3 H-2-52
4.35 8 14 44.66 52.34
A. Kennedy Pt. W 1/2 of SE1/4 of SW1/4 Q-2-194/5
1.39 3 9 14 2.61 6.26
McDonald Realty Co. Pt. W1/2 of SE1/4 of SW1/4 C-9-53
.20 3 9 14 1.73 5.33
Sadie Gillum, etal Pt. 1,2, Div. NE1/4 of SE1/4 I-5-242
1.29 3 9 14 19.75 24.44
A.S. Engelman Pt. NW 1/4 of NE1/4; Pt. NE1/4 of NW1/4 R-5-324
5 4 9 14 60.11 68.71
Richard Moore, jr. etux Pt. Lot 2, Div. C. Colly Est. R-5-247
.28 9 9 14 .87 4.42
George Martin, etux Pt. Lot 2, Div. C. Colly Est. T-3-98
.43 9 9 14 .87 4.42
Jos. M. Williams, etals Pt. Lot 2, Div. C. Colly Est. N-0-291 M-3-377
4.12 9 9 14 27.54 32.69
C.C. DeJois Pt. Lot 2, Div. of N1/2 of SE1/4
3.26 9 9 14 5.22 9.03
C.C. DeJois Pt. Lot 3 Div. DeJois Est. F-6-712
.12 9 9 14 20.95 25.60
C.C. DeJois Pt. Lot 2, Div. of N1/2 of SE1/4
.14 9 9 14 24.33 29.29

BAY WOODS SUB. FIRST WARD - BAY
John M. Middleton etux, lot 4, 80x120' R-3-402 20.05 24.75

FIRST WARD - BAY
Amolia B. Lotellier, Lot 18, K-4-232 154.56 167.35
Amolia B. Lotellier, Lot 19, water lot K-4-232 11.68 15.88
General Elec. Realty Corp. Lot 22, N pt. T-3-190 15.46 19.99
General Elec. Realty Corp. Lot 23, ex Villars, etal T-3-190 126.36 130.41

LAURIE PARK, SUB. FIRST WARD - BAY
John M. Middleton etux Lot 4, 100x119.8 R-7-213 10.31 14.43

ALTA VISTA SUB. FIRST WARD - BAY
Robert M. Solomon W.40' of S. 10' of lot 10 G-537 Blk. 1 10.40 16.03

BURNETTE SUB. FIRST WARD - BAY
Dianne L. James Lot 34 thru 36, W. 2' of lot 39 S-9-99 23.20 33.12
Herbert F. de Buys etux N.10' of lot 35 & S. 10' of lot 33 K-6-56 2.58 7.73
John M. Middleton etux Lot 106 & 107 R-3-482 75.37 85.10

FIRST WARD - BAY
Petronille F. Torrence Pt. lot 37 & 39, 50' on Charters X-101 20.61 26.04
Dianne L. James pt. lot 38 50x60 S. of lot 34 & 35 of S-9-99 Burnette Sub .74 7.28
Arthur Maurel etux pt. lot 41, 50' 3.44 7.15
Adlai M. Hingle etux Lot 84, 60' 6.87 10.78

HENRIETTA SUB. FIRST WARD - BAY
Shirley D. Dunphy Lot E. 100x171.7' Q-8-396 13.74 18.03
John A. Hill, pt. lot 98, water lot & S.20 of lot A of Henrietta Sub. used for Rd, O-6-181 .09 4.23
Shirley D. Dunphy pt. lot 98 water lot & S 20' of lot A of Henrietta Sub. used for Rd, Q-8-396 .09 4.23

FIRST WARD - BAY
Mabel Adams Case E. 100' of lot 101 F-6-475 13.74 18.03
Edna V. Tonkel Small strip on W. side I-0-125 .34 3.86

LEONARD SUB. FIRST WARD-BAY
John F. Miller Lot 15, W 1/2, all lot 16 & 17 ex W 45' Blk. 3 J-0-33 13.37 20.66
Dr. A. C. O'Hare Lot 1 & 2 Blk. 4 41.22 48.69
Harold C. Netto, Lot 21 & 22 Blk. 5 I-9-43 11.88 17.60
Lenes Hoda etux Lot 5 & 6 S-1-109 Blk. 6 10.40 16.03
Laura C. Candies Lot 9 thru 11 J-9-489 Blk. 6 34.85 42.91
Charles P. Brann etux Lot 14 I-9-517 Blk. 6 17.18 38.71

FIRST WARD - BAY
John F. Miller Pt. lot 117, 50x42' in rear of lot 16, W 1/2 all lot 16, pt. lot 17 Blk. 3 Leonard Sub. J-0-33 1.11 4.07
Lenes Hoda etux Pt. lot 117, 100' in rear of lots 5 & 6 Blk. 6 Leonard Sub. S-1-107 1.00 5.60
Laura C. Candies pt. lot 117, 150x42' in rear of lot 9 thru 11, Blk. 6 Leonard Sub. M-0-347 J-9-489 5.15 8.23
Charles P. Brann etux Pt. lot 117, 50x42' in rear of lot 14 Blk. 6 Leonard Sub I-9-517 1.72 5.32
Royce J. Henry etal Pt. lot 119 water lot K-5-280 6.87 10.78

SALT BREEZE SUB FIRST WARD - BAY
Charles H. Anderson etal lot 1 thru 11 pt. lot 12 & 13 N-2-563 13.74 30.03

MELODY LANE SUB. FIRST WARD - BAY
Dr. Frank G. Garbin etux Lot 2 thru 5 Q-8-531 Blk. 2 61.83 73.54

FIRST WARD - BAY
John M. Middleton etux pt. lot 140, 100' on Leopold K-59' R-5-99 6.87 10.78
Donald R. Maltor etux Pt. lot 149, N of lot 15 & E 1/2 of lot 16 of Fel. Sub. P-8-474 1.11 4.67
Robert M. Lauderdale etux pt. lot 149, N. of lot 48 of Fel. Sub. P-3-401 .74 4.28
James L. McCarthy, etals Pt. lot 149, N of lot 56 & E 1/2 of lot 57 of Fel. Sub K-6-523 2.58 6.23

FELICITY SUB. FIRST WARD - BAY
Donald R. Maltor etux Lot 15, E 1/2 of lot 16 P-8-474 14.11 19.95
Zelma Lee T. Peterson etal Lot 59 & 60 R-9-484 5.94 11.30

DRACKETT'S SUB. FIRST WARD - BAY
Charles H. Groaz etal lot 24 thru 26 M-7-510 10.31 17.43

AVENUE SUB. FIRST WARD - BAY
Loretta H. Laughlin Lot 3 &4 pt. abandoned Louis St. Blk. 6 K-3-598 2.50 7.73
Emma E. Boeckman Lot 5 & pt. abandoned Louis St. Blk. 6 CHY #9567 1.72 6.82
Jeffrey Favre, Lot 9 thru 11, 20 thru 23, R-3-402 Blk. 9 6.01 18.87
Jeffrey Favre, lot 27, 32 thru 34 R-3-402 Blk. 9 3.44 11.65
Jeffrey Favre Lot 9 thru 11 R-3-402 Blk. 10 3.44 10.15

HIGHLAND SUB. FIRST WARD-BAY
Henry J. Carver, lot 10 thru 12 L-2-321 Blk. 1 5.15 11.96
William A. Wharton etux Lot 1 & W 1/2 of lot 2 T-8-31 Blk. 2 18.93 25.07
George M. Coleman etux E1/2 of lot 2, all lot 3 & 4 Blk. 2 19.68 27.36
Mae B. Chapman, etal lot 3 thru 7 S-3-523 T-1-368 Blk. 4 42.32 54.36

FIRST WARD - BAY
New South Corp. Lot 216, W. 114.50x657 T-8-175 79.01 87.25
Laura Adams Sattler est. Pt. lot 224 K-2-70 13.37 17.67

ROYAL LOTS SUB. - FIRST WARD - BAY
Anthony J. Scafidi etux Lot 61 Q-4-577 10.31 14.43

FIRST WARD
Ollo J. Mollere etux pt. lot 233, 236, 244, 247 & 248 602.1' on US 90 X598.59' on E. side 250' on Ruelin T-2-21 103.05 118.73

FIRST WARD - BAY
Lawrence A. Mauffray, Sr. etux S1/2 of lot 239, water lot J-0-144 6.87 10.78
Herbert Rueff etux Lot 241, W. 70' N-3-36 24.05 29.99
Andrew Lizana etux Pt. lot 276, 71x200 R-9-136 6.87 10.78
Moreson Devel. Co. Lot 282, 281, ex pt. sold & US 90 R-0-64 6.87 12.28
Andrew Lizana etux Lot 285 L-6-292 27.46 32.63
Andrew Lizana, Lot 286 L-7-217 3.44 7.15
Anna Maxon Lot 299 G-8-404 12.62 16.87

ULMAN SUB. FIRST WARD - BAY
Mrs. Rita Chotin, Lot 27 & 28 I-6-149 68.70 77.62
H.C. Sanford etux lot 51 K-8-125 23.76 28.69
Jos. Cook & T.E. Kellar Jr. Frac Lot 65 M-0-35 6.87 10.78
D. J. Egan etal pt. Ulman Ave. (abandoned) P-6-478 3.44 7.15
Moreson Devel. Co. Frac lot 69 ex U.S. 90 all lot 70 thru 81, 82, 84, 86 ex Beyer etal R-0-64 3.44 29.65

CARROLL SUB. FIRST WARD - BAY
Moreson Devel. Co. Lot 75 ex pt. sold R-0-64 1.72 5.32
Alphonze Lizana Jr. Lot 406 H-0-71 20.61 26.34
Albert L. Walker etux Lot 409 S-9-365 20.61 26.34
Victor Lanaux Lot 428 G-7-250 5.94 9.90

PERKINS SUB. FIRST WARD - BAY
Warren J. Buehler, lot 16 & 17 I-2-376 Blk. 4 9.91 14.45

CAZENEUVE & BORDAGES SUB. FIRST WARD BAY
Philip M. Hedded pt. lot 36 thru 41 T-4-314 391.99 426.00

FIRST WARD - BAY
Mack Harris etux Lot 462 R-8-189 1.49 5.08
Mack Harris etux lot 463 R-8-189 5.94 9.90
A. J. Benigno etux pt. lot 468, S of lot 13 Blk. 4 Perkins Sub I-5-388 .37 3.99
Warren J. Buehler etux pt. lot 468, S of lots 16 & 17 Blk. 4 Perkins Sub. I-2-376 .74 4.28
Gerald Favre etux lot 482, pt. F-8-232 11.09 16.10
Mrs. Margie Woods Lot 510 R-0-106 44.03 50.04

CEDAR RIDGE SUB. REAR FIRST WARD - BAY
Carroll B. Ishee etux Lot 12 R-5-527 Blk. 2 5.15 8.23
J.P. McKee, Lot 16 Q-0-300 Blk. 2 5.15 8.23
J. P. McKee Lot 17 & 18 P-1-371 Blk. 2 10.31 15.93

REAR FIRST WARD - BAY
Edna Tonkel pt. lot 15, 100' W. of E. 249' I-0-126 3.44 7.15
Investment Securities Inc. Pt. lot 15, 1069' W of E 1069' O-3-475 17.18 21.71

HANCOCK HEIGHTS REAR FIRST WARD - BAY
Robert A. Scivicque lot 1 thru 3 S-3-325 Blk. 6 20.61 26.34

REAR FIRST WARD BAY
Jeffrey Favre, Lot 37 R-3-402 .03 4.41
Moreson Devel. Co. Pt. lot 55 thru 57 R-0-64 3.44 10.15
Moreson Devel. Co. pt. lot 67, 193' on U.S. 90 X-312.1' R-0-64 12.74 16.03

GULF STATE LAND & IMP. CO. SUB. REAR FIRST WARD - BAY
Philip Hedded Pt. lot 58, 160' on US 90 T-4-314 127.10 130.22
Thompson Auto Supply Co. Pt. lot 58, 20x32.7' Q-6-173 5.15 8.86

HOLLY HADDEN SUB REAR FIRST WARD - BAY
Mrs. Adrian M. Herman Lot 20 thru 22 M-6-123 Blk. 3 6.18 11.96

SECOND WARD BAY
S. J. Scafidi Lot 34 K-9-593 20.79 25.54
S. J. Scafidi Lot 35, ex. S.50' K-9-593 4.46 8.23
Bernard Labat Lot 70, SE cor. J-6-466 6.87 10.78
Jos. Alexander, etux Lot 71 R-2-33, F-8-176 20.61 25.34
Leo. J. Favre E. 60' of W 120' of lot 105 P-6-153 3.44 7.15
Paul O. Favre, W.60' of lot 105 P-6-154 3.44 7.15

ST. JOHN SUB. SECOND WARD - BAY
Alfred Rabateau Jr. etux lot 12 R-3-474 2.23 5.86

SECOND WARD - BAY
Richard Johnson, lot 114, NE cor. 45x150' G-2-290 5.94 9.90
Ollie J. Moran jr. etal Lot 114, 45x150' N of SW X150' R-9-468 10.31 14.43
Mary E. Holmes etal lot 120 K-6-117 17.49 22.63

BAY HOTEL SUB. SECOND WARD - BAY
J. Norton Haas jr. W1/2 of lot 6 S-3-78 Blk. 2 17.18 21.71
J. Norton Haas Jr. etux, lot 7 & 28 O-7-588 Blk. 2 44.66 53.31

SECOND WARD BAY
G. L. Mordica etal lot 187 M-6-406 I-6-30 34.35 39.91

ENGMAN SUB. SECOND WARD - BAY
Froddie White etal Lot 34 F-7-235 22.33 27.17

REAR SECOND WARD - BAY
Shell Oil Co. Lot 17, Chr. of Main & Dum 96x224.8' Q-2-352/359 506.10

TOURINE SUB. REAR SECOND
Raymond J. Halmgreen etux lot 3, Blk. 1
Otto Bourgeois pt. lot 25, 75x150 T-5-
Shirley F. Winstead lot 8 T-7-322
Robert P. Akers etux lot 16, W. 50' Blk. 2

THIRD WARD - BAY
Alcide Tate etux Lot 26 Q-7-386
Melvin J. Bell, lot 40 T-9-01
Melvin J. Bell lot 41 T-9-01
Alcide Tate etux lot 43, W. of E. 250' Q-7-
Lloyd J. Lewis, Lot 80 E. 129' of W. 229' N-7-
Rev. Jetson Tillman etux lot 79 P-1-

THIRD WARD - BAY
Edward Bell etux, lot 91 & 92 R-7-109

NICKERSON SUB. THIRD WARD - BAY
Mary McDowell lot 8 N-4-475 Blk. 2
Edward Ishem lot 3 N-2-465, J-1-171 Blk.
Edward Ishem Lot 1 thru 5 N-2-465, J-1-171 Blk.

THIRD WARD - BAY
Ulysses Williams Lot 101, ex OST etal N-0-278
Ceola Lizana Lot 101, ex. E. 275' etal (Home)
Ceola Lizana Lot 101, ex E. 275' etal
Melvin J. Bell, lot 109, W. 97.5' T-9-01
Athalie Williams lot 157, W 8' H-6-126
Athalie Williams lot 158, E.35' of E. 70' G-4-210

BORDAGES SUB. THIRD WARD - BAY
Clifton Wilkerson E.20' of lot 21 T-8-283
Genevieve Garrett E. 30' of lot 33, all lot 23 & 24 K-3-

THIRD WARD - BAY
Catherine E. Page Est. lot 192, ex Garrett F-4-117
Ray Wheelden etux lot 221, ex S. 20 P-7-43
Mrs. Edward F. Wilson etal, lot 226 Q-8-537
Edith S. Carver Lot 259, ex. W. 13'
Edwin J. Necaise etux Lot 275 L-7-371
Eugene R. Dillman Lot 276 O-0-73
Ernest Dorsey jr. etux lot 293, 293 1/2 I-3-225
Willie C. Acker lot 298, W.86' E of US 90 all B P-8-330
B. D. Johnson etux pt. lot 298, 73' on Washington & 108 L-3-111
Willie Johnson lot 298, pt. E. of U.S.90 Pt. lot A J-3-219
Bertie H. Holland, lot 316, NW cor. 100x122 M-2-433 H-1-358
Peter Bennius etal lot 316, W 50' of E 150' H-3-381
Lazero P. Holland etux lot 316 pt. 25 x 122 H-5-125
Turman A. Schultz etux Lot 316, 75. 8x143' R-2-586
Georgia L. Ladner lot 318 pt. 50x102' J-5-06
Jos. J. Scafidi lot 334, pt. J-9-532
Ernest T. Bailey etux lot 373, ex E.93' J-5-39
Lester J. La France etux lot 401, W. 300' R-2-474, I-6-409
Mrs. Vivian C. Trahan lot 401, E. 100' of W 300' N-5-593

MORGAN PARK REAR THIRD WARD - BAY
Alvina Nichols lot 13 R-2-90
Ronald Acker etux lot 14 R-5-81

REAR THIRD WARD - BAY
William David etux pt. lot 16, N of lot 25, 26 & E of lot 27 Bordages Sub. J-2-526
Albert Parker, lot 32, 50' facing Sycamore St. I-9-573
Verna Southward lot 32, 50x105' M-6-220
Ulysses Williams Pt. lot 32, 100x105
H. B. Harris pt. lot 37 & 39 200x132.7' L-5-19
Ulysses S. Williams pt. lot 37 & 39, 100x132' K-7-397
Albert Parker pt. lot 37 & 39 50x132 H-8-378
Verna Lang pt. lot 37 & 39 50x131.4' L-0-52, T-7-79
Reginald S. Bush pt. lot 37 & 39 50x65' N-4-133
Gerald Gex etals E. 250' of lot 43 S-6-531

FOURTH WARD - BAY
Ceola & Albert Lizana pt. lot 15, 16, 42' W of E 495 K-9-78
Roger Heitzmann Sr. lot 18, pt. 70.5x149' W of lot 19 H-6-46 P-7-311
Roger Hietzmann Sr. Est. Lot 22, W. 25' O-7-311
Roger Heitzmann Sr. Est. Lot 30, ex. Godwin etal
James H. Davis etux lot 30, pt. 105x90 N-4-100

BALLENTINE SUB. FOURTH WARD
Roger Heitzmann Sr. Lot 26 thru 29 H-6-46 O-7-311
Maurice J. Artigue Sr. Lot 38 & 39 R-7-344

FOURTH WARD - BAY
Lois Ladner lot 47 N-7-10
Victoria Carver etal lot 54
Harry Katz lot 130 W 50' G-6-453
John Van Urancieh Jr. Lot 149, W 88' P-1-130
Eugene H. Augustus, Lot 151, 27' lying W of E. 168' L-0-315
Austin Anderson etux lot 153, ex E. 70' of lot 154 & 155 L-7-229

ST. CHARLES SUB FOURTH WARD BAY
Earl L. Lizana jr. Lot 9, L-6-561 Blk. 1
Lollice C. Bilbo etux lot 18 & 56 R-4-425 Blk. 1
Lamar Breland lot 46 P-6-142 Blk. 3
Cecile M. Miller, lot 60 thru 62 N-9-498 Blk. 3

SPANISH ACRES EST. FOURTH WARD
Glendal Salters Lot 10 63.15 x 153.94 T-8-239 Blk.
Glendal Salters Lot 14 7-x125 T-8-239 Blk.
Spanish Acres Inc. lot 24, 65, 45x125 S-2-458 Blk. 1
Glendal Salters lot 25, 65, 45x125 S-3-403 Blk. 1
Sect. of Housing & Urban Devel. Lot 26, 75, 53x138.14 T-9-54 Blk. 1
Glendal Salters Lot 1, tri 55x107.53 X 141.86 T-8-239 Blk. 2
Spanish Acres Inc. lot 5, 70x139.16 Blk. 2
Spanish Acres Inc. Lot 6, 65.45x139.16 Blk. 2
Spanish Acres Inc. lot 9 64.45x139.16 Blk. 2
Spanish Acres Inc. lot 12, 95.17x118 Blk. 2
Spanish Acres Inc. lot 13, 75x139.36 Blk. 2
Spanish Acres Inc. Lot 14, 59.27x139.36 Blk. 2
Spanish Acres Inc. lot 15, 60x126.59 Blk. 2
Spanish Acres Inc. Lot 16, 70x125 Blk. 2
Spanish Acres Inc. lot 17, 70x125 Blk. 2
Spanish Acres Inc. lot 18, 70x125 Blk. 2
Spanish Acres Inc. Lot 19, 70x125 Blk. 2
Spanish Acres Inc. Lot 21, 70x125 Blk. 2
Spanish Acres Inc. lot 1, 70x125 Blk. 3
Spanish Acres Inc. Lot 2 70x125 Blk. 3

SPANISH ACRES SUB. FOURTH WARD
Spanish Acres Inc. lot 3, 70x125 Blk. 3
Spanish Acres Inc. Lot 4, 70x125 Blk. 3
Spanish Acres Inc. lot 5, 70x125 Blk. 3
Spanish Acres Inc. Lot 6, 70x125 Blk. 3

NT COUNTY TAX SALE CONTINUED

Acres Inc. lot 7 60x126.59 Blk.3	10.31	14.49
Acres Inc. lot 8, 59.27x139.36 Blk.3	10.31	14.49
Acres Inc. lot 9, 48.47x139.36 Blk. 3	10.31	14.49
Acres Inc. Lot 10, 60x60.63 Blk.3	10.31	14.49
Acres Inc. Lot 11, 59.27 x78.53 Blk. 3	10.31	14.49
Acres Inc. Lot 12, 70x139.16 Blk.3	10.31	14.49
Acres Inc. lot 13, 65.25x96.63 Blk.3	10.31	14.49
Acres Inc. Lot 14 65.45x125 Blk.3	10.31	14.49
Acres Inc. lot 15 65.45x125 Blk.3	10.31	14.49
Acres Inc. Lot 16, 65.45x139.16 Blk.3	10.31	14.49
Acres Inc. Lot 17, 70x139.16 Blk. 3	10.31	14.49
Acres Inc. Lot 18 28.52x102.63 Blk. 3	10.31	14.49
Acres Inc. lot 19, 80x73.12 Blk.3	10.31	14.49
Acres Inc. lot 20, 50x141.37 Blk.3	10.31	14.49
Acres Inc. Lot 21, 50.5x125 Blk.3	10.31	14.49
Acres Inc. lot 22, 75x125 Blk.3	10.31	14.49
Acres Inc. lot 23 60x126.59 Blk.3	10.31	14.49
Acres Inc. Lot 24 50.13x126.59 Blk.3	10.31	14.49
Acres Inc. lot 1 95x156.01 Blk.4	10.31	14.49
Acres Inc. lot 3, 75.53x102.63 Blk. 4	10.31	14.49
Acres Inc. Lot 4, 70x139.16 Blk.4	10.31	14.49
Acres Inc. Lot 5 65.45 x 96.63 Blk.4	10.31	14.49
Acres Inc. Lot 6 65.45 x 125 Blk. 4	10.31	14.49
Acres Inc. lot 7 65.45 x 125 Blk.4	10.31	14.49
Acres Inc. Lot 8, 65.45 x 96.63 Blk. 4	10.31	14.49
Acres Inc. Lot 9, 70x139.16 Blk.4	10.31	14.49
Acres Inc. Lot 10, 75.53 x 101.67 Blk.4	10.31	14.49
Acres Inc. Lot 11, 60x63.18 Blk.4	10.31	14.49
Acres Inc. lot 12, 48.47x139.36 Blk.4	10.31	14.49
Acres Inc. lot 13, 59.27x139.36 Blk. 4	10.31	14.49
Acres Inc. Lot 14, 60x125 Blk.4	10.31	14.49
Acres Inc. Lot 15, 70x125 Blk.4	10.31	14.49
Acres Inc. Lot 16, 70x125 Blk.4	10.31	14.49
Acres Inc. Lot 17, 70x125 Blk.4	10.31	14.49
Acres Inc. Lot 18 70x125 Blk.4	10.31	14.49
Acres Inc. Lot 19, 70x125 Blk.4	10.31	14.49
Acres Inc. Lot 20 65x126.59 Blk.4	10.31	14.49
Acres Inc. Lot 21, 60x140.92 Blk.4	10.31	14.49
Acres Inc. Lot 22 50x140.92 Blk.4	10.31	14.49
Acres Inc. Lot 23, 76.20x98.50 Blk.4	10.31	14.49
FOURTH WARD - BAY		
is F. Maumus Est. Pt. lot 205, E 300' R-4-459	10.31	14.49
ouis F. Maumus Lot 206, pt. & 206 1/2 rear pt. C-8-528		
CD 6431	34.36	41.41
FOURTH WARD - BAY		
M. Maumus etals Lot 218, pt. R-4-461	20.61	25.31
BOUSLOG SUB. FOURTH WARD - BAY		
. Paige etux Lot 14 thru 16 R-2-551	6.60	13.59
Garcia etal Lot 29 O-0-574 O-8-153	1.72	5.32
ALIEU VILLAGE FIRST ADD. FOURTH WARD BAY		
or Haas Jr. Lot 34 & 42 R-6-543	199.49	201.62
McCarthy etux lot 27 T-9-192	44.56	50.72
FOURTH WARD - BAY		
ter, Ruth etux Lot 229, 526' water lot T-5-32	6.07	10.79
er Ruth etux Lot 230, S.49.73' T-5-32	154.56	107.35
MIEU VILLAGE SUB. FOURTH WARD BAY		
Sworl etux Lot 11 R-4-245	26.35	30.27
C. Ards etux Lot 14 R-7-251	24.50	29.47
FOURTH WARD - BAY		
. J. Bisco Lot 240, pt. water lot K-1-470	3.44	7.15
G. Johnson etux pt. lot 241. 190'x123' on N.side of Bay ks Dr. 5-112	65.00	94.54
Ritter jr etux pt. lot 241 50x125' of W 778' on N. side of Bay Oak Dr. M-9-163	30.02	30.29
n F. Mercer Pt. lot 241,102.8 x 3.6' E of W245.9' on S. side of y Oaks Dr.	17.16	21.71
J Bisco pt.lot 241.80 on Beach 65 (home) K-1-470	40.01	99.45
. Bisco pt. lot 241, rear 70'x122.7' K-1-470	24.35	39.91
BAY OAKS SUB. FOURTH WARD - B AY		
H. Brigier jr.etux Lot 6, 54.2x122.7' -430 Blk.3	1.72	5.32
H. Brigier etux Lot 8 50x122.2' ay Oaks K-340 Blk.3	1.72	5.32
P. Jacobson Lot 10 50x121.99' -596 Blk.3	1.72	5.32
F. Mercier etux lot 12 50x121.09' R-9-414 Blk.3	10.99	23.54
d C. Nergel Sr.etux lot 40 120.54 L-3-486 Blk.3	1.72	5.32
d C. Nergel Sr. etux lot 42 120.33' L-3-486 Blk.3	1.72	5.32
d C. Nergel Sr. etux Lot 44 120.3' L-1-576 Blk.3	1.72	5.32
BAY OAKS SUB. #3 FOURTH WARD BAY		
. Deerey Lot 3 50x119.2' L-5-531 Blk.1	1.72	5.32
FOURTH WARD BAY REAR		
ams etux Lot 2 L-4-570	10.31	14.49
T. Longworth pt. lot 26 50' G-8-232	10.40	14.59
ye Lot 40 60x160' J-9-289	2.75	6.49
Repp etux lot 42, ex pt. sold J-2-367 K-6-73	.74	4.20
BAY ST. LOUIS LAND & IMP. CO. REAR FOURTH WARD - BAY		
ould Frac. lot 8 S-10-391 Blk.3	.03	4.41
houst etal lot 19 Blk.3	.03	4.41
C. Rousseau lot 42, pt. O-8-419 Blk.3	.52	4.05
aft frac lot 43 O-5-419 Blk.3	.52	4.03
Heitzman jr. etux Lot 11 thru -8-02 Blk. 4	2.50	12.99
utz lot 12 thru 15 Blk.15	2.50	10.79
Ladner lot 10 thru 13 I-2-104 Blk. 17	3.44	11.05
Realty Co. Lot 1 & 2, pt 3 & 4 N-8-50 Blk. 10	10.05	19.20
orreale Lot 2 thru 7 N-0-393 Blk.24	5.15	16.46
orreale lot 8 thru 11 O-2-242 Blk.24	3.44	11.65
rhart etal lot 12 thru 22 Blk.31	9.45	22.52
Nelson Lot 2 thru 23, 26 thru 47 Blk. 34	37.70	108.03
Scafidi Lot 37 thru 48 T-7-493 Blk. 35	10.31	20.99
Bradford etux Lot 13 thru 20 36 R-3-397 Blk. 38	22.73	61.10
Rhodes Jr. etux Lot 17 thru 20 39 S-6-227/106 Blk.39	32.67	49.63
Lotacano jr. etux Lot 33 thru 394 Blk. 39	3.44	11.65
Corps lot 1 thru 4 T-9-265 Blk. 42	24.05	32.49
Grange lot 40 & 41 P-2-241 Blk. 42	1.72	6.32
ore etux lot 5 thru 7 O-5-434 Blk. 43	2.58	9.29
aniel L. Apache All lot -1-260 Blk. 44	41.22	117.69
Pt. Hugo St. & 9th St. a- 2-512 Blk.40	1.72	5.32
lot 1 thru 6, pt. lot 10 thru 47 S-8-512 Blk. 52	17.18	50.21
26 thru 32 J-1-429 Blk. 55	4.08	10.23
Lot 5 thru 8, 39 thru 42 I-2-163		
ux lot 31		
72,		

PINE WOODS SUB.

Muriel T. Nunez Lot 15, Cor M-4-03 Blk.1	29.01	29.34
BLUE MEADOW SUB.		
Jiggs Inc. Pt. lot 4 & 6 O-7-120 ACREAGE	30.20	33.03
Thomas G. Walsh pt. J. Bouque Cl S-1-301 R-3-600	144.87	150.43
Robert Weeks pt. J. Bouque Cl. L-0-235 .20 26 8 14	.23	4.41
R.V. Smith jr. etux Pt. J. Bouque Cl. M-1-570 2.00 26 8 14	3.50	7.21
Peter A. Langlin etux Pt. J. Bouque Cl. H-5-367 12.20 26 8 14	25.24	31.00
Thomas H. Walsh pt. J. Bouque Cl. T-3-360 T-2-217 .49 26/ 8 14 26	6.09	10.80
Edward P. Jones Pt. J. Bouque Cl. 1.50 26/ 8 14 26	.72	4.26
L. W. Crockett Pt. lot 3 G-0-500 .03 35 8 14	.07	4.42
E. W. Vairin pt. SW of Molittle Lascassier Cl. D-5-276 78 38 8 14	68.54	76.15
Mrs. Cora T. Porrero pt. J.B. Lardasse Cl. J-5-913 .25 42 8 14	5.22	9.03
Joel Bluestone etux Pt. J. B. Lardasse Cl. S-10-252 5.10 42 8 14	18.99	23.63
GULFVIEW BEAT 05		
Mary P. Debenport, Lot 10 blk 03 S-4-49	18.18	22.77
William L. Nesbit etal, lot 2 thru 4 blk. 104 N-9-229	10.10	17.20
ETTRO SUBDIVISION BEAT 5		
Edward Bourgeois etux, Lot 5 blk. 9 R-9-312	1.35	4.93
Frank Frierson, lot 5 & 6 blk. 14 R-5-268 - R-5-271	2.69	7.87
CLERMONT HARBOR BEAT 5		
David C. Brennan, etux lot 13 & 14 blk. 9 O-6-423	26.94	33.56
Alexander D. Mouledoux etux, Lot 314 Blk. 17 L-9-560	33.68	40.70
Mrs. Florence C. P. Noill, W 51.16' of lot 19 thru 24 ex. Wicker Cause 8275 blk. 23, O-3-193	43.78	57.41
C.T. Dick Jr. Lot 25 blk. 23 K-5-478	3.37	7.07
E.C. Alker, lot 9 & 10 ex pt. sold blk. 27 K-5-475	20.21	26.42
Mrs. E. Dares, Rear 75' of lot 6 blk. 35 J-5-578	10.10	14.20
Mrs. Leah W. Daniels, Lot 10 & 11, blk. 35	57.25	65.69
Julia S. Hocker, Lot 12 Blk. 35	8.42	12.43
Caleb D. Green, Lot 18, S. 100' blk. 37 K-0-209	10.10	14.20
Lloyd P. Guerin Sr. etux, Lot 12, Rear 70' blk. 4 R-5-346	1.35	4.93
Lloyd P. Guerin Sr. etux, lot 11 N. 80' (rear) blk. 4 R-5-346	1.35	4.93
COLLY'S ADD. TO CLERMONT HARBOR BEAT 5		
Rene J. DeLatour, etux S 1/2 of lot 9 O-5-265	1.68	5.28
CLEARVIEW SUBDIVISION BEAT 5		
Fred J. Burson, jr. etux, lot 10, 2.01 Acres T-5-461	9.75	13.84
Pierre E. Bagur, Jr. Lot 18, 2.07 Acres M-4-257	10.10	14.20
JORDAN RIVER ISLES BAYOUT		
Betty Costa, etal, lot 22 blk. A T-5-227	3.44	7.15
John W. Williams, lot 29 & 30 Blk. A T-8-341	27.48	34.13
Charles A. Wagner, Lot 37 Blk A O-2-36	8.59	12.60
Thomas L. Case, etux, Lot 7 Blk. B R-2-311	3.44	7.15
Maurice Shannon Jr. Lots 29 & 30 Blk. C M-7-571	6.87	12.28
Harry E. Mackey, etux, lot 36 Blk. E O-1-405	3.44	7.15
Howard J. Rapp Sr. etux, Lots 41 & 42 Blk. E T-6-517	6.87	12.28
REAR 1st WARD BAY - BAYOUTSIDE		
Charles Caraloo, etux, lot 2, ex parent etal R-9-421	51.53	58.12
Robert A. Scivique, Pt. Lots 17 thru 19, 45' E. of Engman Ave. R-6-205	30.92	39.28
Robert A. Scivique, Pt. Lots 20 thru 22, 45' E. of Engman Ave. R-6-205	5.15	11.96
Robert A. Scivique, Pt. lots 25 thru 29, 45' E. of Engman Ave. P-6-205	8.59	18.60
Robert A. Scivique, Pt. lot 30 thru 32, 34 thru 36, 45' E. of Engman Ave. R-5-259	12.02	23.74
CUREWATER SPRINGS SUBD. BEAT 5		
Ronald S. Ruiz, Lots 1 thru 4 O-5-409	26.94	36.56
Ronald S. Ruiz, Lot 5 thru 16 O-5-409	53.88	77.12
Ronald S. Ruiz Lots 19 thru 25 O-5-409	20.21	33.92
BAYOU LA CROIX ESTATES SUBD. BEAT 5		
Louis St. Romain jr. Lot 17 blk. D P-6-435	3.37	7.07
Anton Jos. Dupuy, Lot 18 blk. D P-4-224	3.37	7.07
Nancy Gould, lot 27, & N 1/2 of lot 28 Blk. D, S-10-390	5.05	10.35
Miriam P. Trentacoste, Lot 22 blk. F Q-3-53	3.37	7.07
Alice L. Dutrey, Lot 1 & 24 cors. blk. G P-8-40	10.10	15.70
Gerald L. Gunther, Lot 2 blk. J S-6-204	3.37	7.07
Richard W. Walton, lot 2 blk. K L-5-526	3.37	7.07
Gerald Greetach etux, lot 9 blk K O-1-29	3.37	7.07
Daniel E. Bauman, Lot 19 & 20 blk. K H-5-102	6.74	12.14
Claudio W.Hall, lot 71 & 72 blk. M 11-6-543	13.47	19.28
George A. Wilman Jr. Lot 8, on canal blk. W Q-4-369	6.74	10.64
Warren A Himel etux, Lot 11 thru 14 blk. X O-0-486	13.47	22.28
CHOCTAW OAKS SUBD. Beat 5		
L. A. Hawkins jr. Lot 16 & 17 Blk. A L-3-469	20.21	26.42
Anthony Rancatore Sr. etux Lot 8 & 9 blk B L-6-333	13.47	19.28
Chester A. Williams, Lot 8 blk. G L-3-234	6.74	10.64
S. Edward Thomas, Lot 10 blk G L-3-215	6.74	10.64
Chester A. Williams Lot 14 cor. Blk. G L-3-235	10.10	14.20
HARBOR ESTATES SUBD. BEAT 5		
James Michael Hans, Lot 5 thru 10 blk. 1 M-2-153	10.10	21.70
Chester L. Kain etux, lot 7 thru 9 blk. 3 M-5-101	5.05	11.85
Leonard M. Dubuisson etux, lot 10 thru 12 blk. 3 M-6-437	5.05	11.85
Charles D.Thomas, Lot 15 & 16 blk. 3 M-8-507	3.37	8.57
Roby V. Smith jr. etux, lot 21,22, 73 & 74 blk. 3 N-6-375	60.62	72.25
Pelican Remodelus Inc. lot 27 thru 30 blk. 3 R-9-206	6.74	15.14
Louis Broussard, Lot 49 thru 52 blk. 3 K-9-135	6.74	15.14
August L. Dalton etux lot 59 & 60 blk. 3 M-271	3.37	8.57
A. S. Berbeck, Lot 15 thru 18 blk. 4	6.74	15.14
Henry J. Marchal, etux Lot 43 thru 46 Blk. 7 S-8-344	6.74	15.14
Walter James Phillips, Lot 7 & 8 Blk. 9 T-2-130	3.37	8.57
HARBOR ESTATES 1ST ADD. BEAT 5		
Melvin Abney jr. etux lot 19 thru 21 blk. 11 L-3-180	5.05	11.85
Lester E. Griggs, lot 25 thru 29, 37 thru 40 blk. 12 T-2-243	114.50	135.37
Lena M. Alfonso, etal, lot 5 thru 8 Chy Suit #9117 blk. 5	6.74	15.14
Clarence H. Fricke, Lot 29 & 30 blk. 7, M-7-493	3.37	8.57
Leona T. Rigamer, Lot 21 & 22 blk. 19 M-6-543	3.37	8.57
Joseph P. Robillard, etux lot 21 thru 24 blk. 21 M-0-147	6.74	12.14
HARBOR ESTATES 2nd ADD. BEAT 5		
William H. Schmidt, lot 13 & 14 L-1-426 Blk. A	13.47	19.28

James J. [illegible] M-3-97 blk. A	13.47	19.28
Fernando L. Frank, lot 1 thru 3 R-4-596 blk F	8.03	11.03
HARBOR ESTATES 3RD ADD.BEAT 5		
R.V. Smith jr. etal, lot 59 cor. thru 62 ex. pt. 62, J-7-217 Blk. A	62.80	107.03
Aubry C. Forron, lot 24 & 03 N-8-334 blk. A	13.47	19.28
Leonard E. Fountain Sr. etux Lot 21 thru 23 N-3-01 blk. H	8.03	11.03
Nancy Gould, lot 98 thru 01 S-10-390 blk. H	6.74	16.14
HARBOR ESTATES 4th ADD. BEAT 5		
George D.Wall etux, lot 4 & 5 M 6-67 blk. A-3	6.74	12.14
BAYOU PHILLIPS ESTATE 03 BEAT 5		
Hugh Acosta etux, lot 35 thru 38 M-0-380	6.74	16.14
Maurice T. Vorron, Lot 98 thru 101 N-1-275	10.10	17.20
Albert L. Jofiro, etux, lot 111 & 112 V-8-365	6.74	12.14
Betty Ann Loup, lot 161 & 162 P-1-390	6.74	12.14
Rudolph Nelson etux, lot 280 thru 283 T-2-511	20.21	32.42
Marion M. McCloy, etux, lot 353 thru 358 S-3-562	20.21	32.42
Myrtle F. Rieth, Lot 520 thru 525 T-5-376	20.21	32.42
Evans J. Richard, Lot 629 & 630 M-4-259	6.74	12.14
Broussard Realty Co. Lot 707 thru 709 N-9-63	11.79	19.00
BRENTWOOD SUBDIVISION BEAT 5		
B. C. Young, lot 8 T-4-43 blk. 2	1.68	5.28
Dennis M. Boulmay, lot 17 O-9-183 Blk.3	3.37	7.07
Rose S. LaJune, lot 1 S-9-335 blk. 8	43.70	49.91
JORDAN RIVER ESTATES SUBD. BAYOUT		
Kenneth W. Tucher, Lot 34 N-3-443 blk.2	3.44	7.15
Amos L. Black, lot 3 M-0-459 Blk. 3	3.44	7.15
Robert L. Haynes, lot 27 O-6-378, N-0-556 Blk. 3	10.40	14.53
Mrs. Joseph Brus, lot 31 R-9-367 blk. 3	3.44	7.15
L.M. Hicks, lot 37 T-1-372 blk. 3	3.44	7.15
Gloria B. Argiro, lot 18 T-1-73	3.44	7.15
Earl P. Roth Sr. etal, lot 22 S-6-59 blk.4	3.44	7.15
JOURDAN RIVER ESTAT 1ST ADD. BAYOUT		
Olie Boyes Mitchell, lot 29 P-5-170 blk. 5	3.44	7.15
T. B. Summerall, lot 46 W 1/2 P-3-520 blk. 5	1.72	5.32
Troy B. Summerall, lot 47 O-4-213 blk.5	3.44	7.15
BAYSIDE PARK UNIT 01 - BEAT 5		
Walter T. Lobrecht, lot 11 & 12 T-0-91 Blk. 100	6.74	12.14
Arnulfo Vasquez, Lot 3 T-9-65 Blk 101	3.37	7.07
Joseph Eloi Cure Sr. etux, Lot 2, cor T-6-209 Blk. 103	5.05	9.85
Peggy Lassabe, Lot 16 O-6-09 Blk. 103	20.21	35.63
Jos. A. Church jr. etux, Lot 28 & 29, cor. R-2-570 Blk. 104	4.04	9.28
Lucas Caruso etux, Lot 40 & 41 S-7-224 Blk. 104	6.74	12.14
Frances C. Walker,etux, lot 47 & 48 T-7-221 Blk. 104	6.74	12.14
Mrs. David Carpenter, Lot 23 & 24 R-2-328 Blk. 106	6.74	12.14
David M. McDonald, etux, Lot 26 & 27 P-5-02 Blk. 106	6.74	12.14
Harry Donald Mitchell, Lot 47 S-3-415 Blk. 106	3.37	7.07
Bill Bailey, etux, Lot 13 thru 16 Q-6-334 Blk. 107	13.47	22.28
Claude T. Reites, etux Lot 2 S-2-357 Blk. 110	3.37	7.07
Claude Hall, Lot 57 & 58 S-10-337 Blk. 110	6.74	12.14
Delmar E. Wilcox, Lot 5 thru 9 S-3-309 Blk. 111	16.04	27.35
Louis G. Arceneaux, Lot 1, cor. R-9-231 Blk. 112	5.05	9.85
Joseph A. Church jr. etux, Lot 62 & 63 S-6-432 Blk. 116	8.42	12.83
Bosworth Const. Co. Lot 23 Blk. 117	1.68	5.28
Merle B. Stieffel, Lot 42 & 43 S-7-583 Blk. 117	6.74	12.14
Merlin J. Vincent, Lot 45 S-6-116 Blk. 118	3.37	7.07
Claude W. Hall, Lot 47, cor. O-0-314 Blk. 118	5.05	9.85
Roy Taylor, Lot 39 & 40 S-4-86 Blk.122	6.74	12.14
Ronald L. Walters, etux, Lot 56 T-3-41 Blk. 122	3.37	7.07
Robert J. McKennon, lot 2 O-6-520 Blk. 123	3.37	7.07
Camille B. Ritter, Lot 8 & 9 T-5-328 Blk. 123	6.74	12.14
Joseph A. Ritter, jr. etux, Lot 10 T-3-224 Blk. 123	3.37	7.07
Southland Co. Lot 3 thru 7 T-2-182 Blk. 124	16.04	27.35
Robert J. McKennon Lot 79 P-2-279 Blk. 124	3.37	7.07
Robert J. McKennon Lot 2 & 94 T-2-401 Blk. 125	3.37	8.57
Robert J. McKennon, Lot 2 P-6-220 Blk. 126	43.78	49.89
Robert J. McKennon, Lot 51 Q-6-125 Blk. 126	43.78	49.89
Harold P. Strekle, etux, Lot 1, cor. 2, 57 & 58 R-5-565 Blk.127	20.19	29.40
Sterling J. Walker, Lot 7 & 8, S-5-336 Blk. 128	6.74	12.14
Sterling J.Walker, lot 48 & 49 S-1-34 Blk. 128	6.74	12.14
Robert J. McKennon, Lot 2, 45 & 46 T-2-481 Blk. 129	11.79	19.00
Charles Emberlen, Lot 41 O-3-450	16.04	21.35
Frederick A. Schmell, Jr. etux Lot 46 & 47 T-6-585 Blk. 134	6.74	12.14
Curtis R. Mathews etux, Lot 4 & 5 T-0-03 Blk. 164	6.74	12.14
BAYSIDE PARK UNIT 02 - BEAT 5		
Robert J. McKennon, etux, Lot 40 & 41 cor Blk. 133	8.42	13.98
Magdalene B. Culver, Lot 40 thru 46 S-4-448 Blk. 139	20.21	32.42
Florence R. Drown, Lot 46 R-0-70 Blk. 139	3.37	7.07
Daniel A. Call, Lot 18 T-8-17 Blk. 141	3.37	7.07
Roy S. Siemann, Lot 49 T-0-27 Blk.141	3.37	7.07
Silver Goldsmith Spec. Co. Lot 02 & 03 O-0-593 Blk. 141	6.74	12.14
Benjamin G. Kellet, Lot 11 & 12 R-0-139 Blk. 142	6.74	12.14
Benjamin G. Kellet, Lot 18 & 19 R-0-120 Blk. 142	6.74	12.14
James P. Wood, Lot 33 thru 35 T-5-379 Blk. 142	10.10	17.20
San Christian Devel. Inc. Lot 95 & 96 cor. T-5-463 Blk. 112	60.62	69.23
Ray L. Ansardi, Lot 3 A-2-436 Blk.144	3.37	7.07
Salvadore S. Baulista, Lot 11 S-4-84 Blk. 145	3.37	7.07
Duke Lear, Lot 4 & 5 Q-3-348 Blk. 146	6.74	12.14
William L. Kuhn, Lot 35 & 36 R-3-102 Blk. 146	6.74	12.14
Fred Laborde, etux, Lot 39 cor. & 40 S-3-307 Blk. 146	7.41	12.83
Conrad Sick, Lot 43 thru 46 P-5-399 Blk. 149	10.10	17.20
Jake Morreale Jr. Lot 21, 22, 37 & 38 R-0-597 Blk. 150	13.47	22.28
Leona McConnell Lot 9 Q-8-173 Blk.152	3.37	7.07
C.P. Foret, Lot 41 & 42 T-8-344 Blk. 152	6.74	12.14
George Budahazy, Lot 1, cor. T-7-179 Blk. 153	5.05	8.85
Carlo Venterillo, Lot 52 S-3-551 Blk. 153	3.37	7.07
Watts M. Nelson, Lot 53 S-2-391 Blk. 153	3.37	7.07
A. James Nelson, Lot 54 T-3-218 Blk.153	3.37	7.07
F. J. Lestremou jr. etux, Lot 5 R-9-550 Blk. 155	3.37	7.07
F. J. Lestremou jr. Lot 6 S-8-300 Blk. 155	3.37	707

E. L. Messner, etux, Lot 7 & 8 [illegible] Blk. 155	[illegible]	12.14
Charles Godwin, Lot 57 & 58 R-4-49 Blk. 155	6.74	12.14
Emilio Cabibbo, Lot 62 & 63 S-10-511 Blk. 155	6.74	12.14
Mary Messner etal, Lot 65 R-8-25 S-9-365 Blk. 155	3.37	7.07
Edward P. Messner, Lot 66 Blk. 155	3.37	7.07
Edward L. Messner, Lot 67 & 68 Q-8-355 Blk. 155	6.74	12.14
Pat E. Williams, etux. Lot 81 T-8-514 Blk. 156	3.37	7.07
John M. Tambrello, etux, Lot 1, cor, & 2 S-2-361 Blk. 157	8.42	13.93
Jack H. Finck, etux, Lot 7 R-8-85 Blk. 159	3.37	7.07
Paul R. Billiot, etux, Lot 24 & 25 S-7-242 Blk. 162	6.74	12.14
Edward Messner, etux, lot 48 & 49 cor. R-8-340 Blk. 163	8.42	13.93
BAYSIDE PARK UNIT #3 - BEAT 5		
Jane Mitchell, Lot 10 T-3-212 Blk. 203	3.37	7.07
Harry J. Wicks, etal, Lot 14 T-3-212 Blk. 203	3.37	7.07
Ronald P. Boyne, Lot 4 & 5 T-4-273 Blk. 206	6.74	12.14
Harry P. Reilly, jr. etux, Lot 19 T-9-554 Blk. 208	3.37	7.07
Albert A. Dellorfano, Lot 43 S-9-499 Blk.210	3.37	7.07
Anthony Virgillo Jr. Lot 6 & 7 Q-8-197 Blk. 211	6.74	12.14
Franklin D. Boykin etux, lot 51 thru 53 T-6-91 Blk. 213	10.10	17.20
James E. Wainwright, etux Lot 15 T-8-194 Blk. 215	3.37	7.07
Jerald J. Meronto etux, Lot 47 & 52 T-2-166 /164 Blk. 215	6.74	12.14
Angelo Sansone etux, Lot 17, 18, & 60 T-4-284 Blk. 216	16.84	24.35
Woodrow Robertson etux, lot 52 & 54 S-5-304 Blk. 217	6.74	12.14
Woodrow Robertson etux, Lot 53 S-4-54 Blk. 217	43.78	49.91
William Thebodeaux, etux, Lot 33 & 34 T-2-473 Blk. 218	6.74	12.14
Richard T. Doding, etal, Lot 61 T-9-516 Blk. 219	3.37	7.07
Richard T. Doding, Lot 62 T-6-75 Blk. 219	3.37	7.07
Richard T. Doding, Lot 62 T-6-75 Blk. 219	3.37	7.07
Anson Lee, Lot 34 T-4-260 Blk. 222	3.37	7.07
Z. A. Duke, etux, Lot 42 T-9-558 Blk. 237	3.37	7.07
Mary Ann Mayne, Lot 3 R-9-227 Blk.240	12.53	16.78
Earl L. Newberry jr. etux, Lot 4 T-8-19 Blk. 243	3.37	707
Orlando E. Pedra, etux, Lot 12 thru 15 T-8-31 Blk. 243	13.47	22.28
Pablo Barrial, etux, lot 28 thru 31 T-5-172 Blk. 243	13.47	22.28
BAYSIDE PARK UNIT #5 - BEAT 5		
A-1 Detective Agency, Lot 19 T-4-361 Blk. 300	3.37	7.07
Robert C. Schaefer, etux, Lot 50 T-8-21 Blk. 303	3.37	7.07
Rodney B. Authement Jr. Lot 66, cor. T-4-444 Blk. 309	21.58	26.37
SPRINGWOOD PARK SUB. - BEAT 5		
Springwood Park Inc. Lot 36 Blk. 108	1.68	5.28
Charles Corneglia Jr. etux, Lot 48 thru 53 O-8-111 Blk. 108	10.10	21.70
Springwood Park Inc. Lot 34 Blk. 110	1.68	5.28
Springwood Park Inc. Lot 35 Blk. 110	1.68	5.28
Lester D. Smith, Lot 31 N-4-566 Blk.110	1.68	5.28
J.C. Reynolds, etux, lot 8 thru 10 Q-3-108 Blk. 111	16.52	23.13
Springwood Park Inc. Lot 13 Blk. 111	1.68	5.28
Springwood Park Inc. Lot 14 Blk. 111	1.68	5.28
Springwood Park Inc. Tract J. 250x249.2	13.47	17.79
EAST ANSLEY ESTATES		
Henry A. Calamari, Lot 3 50' front Blk. E	6.64	10.54
Louis J. Barattini, etux, lot 7 50' front S-8-317 Blk. F	6.64	10.54
Mabel C. Adams, Lot 10 50' front T-7-358 Blk. F	6.64	10.54
Adele McDonald, Lot 11 50' front T-8-307 Blk. F	18.91	24.61
TOWN OF EAST ANSLEY		
E. J. Bordages, Lot 1 thru 5, 34 thru 38 Blk. 110	1.99	19.11
Le Terre Inc. Lot 12,13, 26 & 27 M-5-145 Blk. 112	1.00	9.06
Cyril O. Rousseau, Lot 11 & 13 J-2-565 Blk. 163	1.00	6.06
Cyril O. Rousseau, Lot 26 thru 28 J-2-566 Blk. 163	1.00	7.56
Louis Hackenmuller, Lot 13 & 26 Blk. 183	.66	5.70
John H. Higgins, Lot 12 thru 15 O-5-560 Blk. 209	1.33	9.41
Louis J. Barattini, etux, lot 9 thru 11 S-8-317 Blk. 210	1.00	7.56
Leonard L. Knowles Jr. etux, Lot 21 & 22 T-8-188 Blk. 211	.66	5.70
Anthony J. Cigali, Lot 1 & 2 T-1-36 Blk. 212	7.30	12.74
A. J. Cigali, Lot 37 & 38 T-8-123 Blk. 212	.66	5.70
TOWN OF ANSLEY		
Selma L. A. Schwartz, etal, lot 5

DELIQUENT COUNTY TAX SALE CONTINUED

OAK HARBOR SECT. #1		
Lawrence E. Thornburg etux, Lot 23 C0x S-1-322 Blk. 1	19.91	24.61
[illegible] Utilities Inc. Lot [illegible] 77.67 x [illegible]36 R-5-507 Blk. 9	19.91	24.61
[illegible] etux Lot 24 [illegible]x120 [illegible] 3 419 Blk	88.61	97.42
[illegible] Blk. A	9.95	14.05
[illegible]	13.27	19.07
[illegible]	6.64	10.54
[illegible]	9.95	14.05
[illegible]	6.64	10.54
[illegible]	6.64	10.54
[illegible]	9.95	14.05
[illegible]	6.64	10.54
[illegible]	6.64	10.54
[illegible]	6.64	10.54
[illegible]	[illegible]	15.07
[illegible]	6.64	10.54
[illegible]	[illegible]	17.57
[illegible]	[illegible]	17.57
[illegible]	[illegible]	17.57
[illegible]	[illegible]	17.57
[illegible]	[illegible]	17.57
[illegible]	[illegible]	17.57
[illegible]	[illegible]	17.57
[illegible]	[illegible]	25.19
[illegible]	[illegible]	25.19
[illegible]	[illegible]	25.19
[illegible]	[illegible]	25.19
[illegible]	[illegible]	25.19
[illegible]	[illegible]	25.19
[illegible]	[illegible]	25.19
[illegible]	[illegible]	25.19
[illegible]	[illegible]	25.19
[illegible]	[illegible]	25.19
[illegible]	[illegible]	25.19
[illegible]	[illegible]	23.19
[illegible]	[illegible]	23.19
[illegible]	[illegible]	23

NT COUNTY TAX SALE CONTINUED

F. Spandoni, Lot 28 & 29 T-8-228		
604	3.49	7.95
R. Russo, etvir, Lot 32 & 33, cor,		
-673 Blk. 604	3.58	7.73
rignac Jr. Lot 18 Blk. 607	.69	4.41
A. Flattmann, etux, Lot 8 on		
al Blk. 611	3.44	7.15
ul Himel etux, Lot 28 on canal		
-384 Blk. 611	3.44	7.15
A. Boudreaux, Lot 44 on canal		
-86 Blk. 611	3.44	7.15
A. Boudreaux, Lot 45 on canal		
-49 Blk. 611	17.10	21.71
SHORELINE PARK #6 ADD- #3 - BAYOUT		
Brignac jr. Lot 11 on Canal 1 Blk. 613	3.44	7.15
Brignac jr. Lot 39 Blk. 613	3.44	7.15
rignac jr. Lot 40, Blk. 613	3.44	7.15
rignac jr. Lot 41 on canal Blk.613	3.44	7.15
M. Clem etux, Lot 1 on canal		
-544 Blk. 614	13.74	18.03
rignac jr. Lot 30 on canal Blk. 616	3.44	7.15
rignac Jr. Lot 31 on canal Blk. 616	3.44	7.15
rignac Jr. Lot 32 on canal		
616	3.44	7.15
rignac Jr. Lot 33 on canal		
616	3.44	7.15
rignac jr. lot 34 on canal Blk.616	3.44	7.15
rrell Epperson, etals, Lot 16 on		
al R-4-579 Blk. 617	3.44	7.15
SHORELINE PARK UNIT #7 - BAYOUT		
S. Lucas, Lot 40 S-2-444 Blk.101	1.20	4.77
L. McGee, Lot 15 & 16 P-4-162		
103	10.14	22.11
n B. Rau, etux, Lot 17 & 18		
-255 Blk. 103	2.40	7.55
J. Colo etux, lot 3 & 4 Q-7-273		
104	2.40	7.55
s J. Holzhauser, etux, Lot 12, 13, &		
S-10-01 Blk. 105	8.07	15.05
ne Park Inc. Lot 6,7,8 & 9 Blk.	20.61	29.84
G. Rivers, jr. etux, Lot 30 S-8-82		
108	1.72	5.32
SHORELINE PARK UNIT #7 ADD. #1 - BAYOUT		
ne S. Goffney, Lot 37 & 38		
-274 Blk. 109	2.40	7.55
Mortgage & Devel. Co. lot 6 thru		
-7-365 Blk. 110	24.22	32.17
SHORELINE PARK UNIT #7 ADD.#1 BEAT 5		
on Calamusa etux, Lot 42, S-6-474		
110	2.36	6.00
n H. Mills, etux, Lot 38 & 39		
0-233 Blk. 111	4.71	9.99
ce S. Kabel, etux, lot 43 & 44		
-230 Blk. 111	4.71	9.99
Otis Hakn, etux, Lot 48 & 49		
-425 Blk. 111	4.71	9.99
rignac Jr. Lot 3 Blk. 112	1.68	5.28
rignac jr. Lot 5 Blk. 112	1.68	5.28
rignac Jr. Lot 6 Blk. 112	1.68	5.28
rignac Jr. Lot 7 Blk. 112	1.68	5.28
rignac jr. Lot 10 Blk. 112	1.68	5.28
rignac Jr. Lot 11 Blk. 112	1.68	5.28
rignac Jr. Lot 12 Blk. 112	1.68	5.28
A. Hoda, etux, Lot 19 & 20		
-415 Blk. 112	4.71	9.99
rignac Jr. Lot 39 Blk. 112	1.68	5.28
rignac jr. Lot 40 Blk. 112	1.68	5.28
rignac jr. Lot 41 Blk. 112	1.68	5.28
rignac Jr. lot 44 Blk. 112	1.68	5.28
Brignac Jr. Lot 45 Blk. 112	1.68	5.28
rignac Jr. Lot 46 Blk. 112	1.68	5.28
Theriot, Lot 30 & 31 cor,		
-01 Blk. 113	5.05	10.35
rignac Jr. Lot 37 Blk. 113	1.68	5.28
rignac Jr. Lot 38 Blk. 113	1.68	5.28
rignac Jr. Lot 51 Blk. 113	1.68	5.28
O. Roberts etux, Lot 10, 11, 40,		
T-2-503 Blk. 114	9.43	16.00
rignac, Jr. Lot 42 Blk. 114	1.68	5.28
rignac, Jr. Lot 43 Blk. 114	1.68	5.28
H. Callew etux, Lot 22,23, 40 & 41		
72 Blk.117	9.43	16.00
A. Rodriguez, Lot 42 & 43		
258 Blk. 117	4.71	9.99
Becnel etal, Lot 19 & 20, T-2-497		
119	4.71	9.99
rignac jr. Lot 2 Blk. 122	1.68	5.28
ignac Jr. Lot 3 Blk. 122	1.68	5.28
L. Owens, Lot 11 S-6-448		
122	36.03	41.69
L. Owens, Lot 11 S-6-122	36.03	41.69
HORELINE PARK UNIT #7 - ADD.#1 BAYOUT		
os K. Petratos, etux, Lot 9 on Hwy.		
4-499 Blk. 200	4.64	9.92
HORELINE PARK UNIT #7 ADD #2 - BEAT 5		
A. Ballester etux, Lot 15 thru 17		
433 Blk. 200	7.07	13.99
C. Daly,etux Lot 10 & 11 T-6-46		
204	4.71	9.99
uccola etux, Lot 36 & 37 T-5-313		
206	4.71	9.99
Ryan, Lot 40 & 41 S-10-209		
206	4.71	9.99
Lac Sr. Etals, Lot 24 T-7-391		
208	2.36	6.00
HORELINE PARK UNIT #7 ADD.#3 - BEAT 5		
Inc. Lot 53 Blk. 122	1.68	5.28
Inc. Lot 54 Blk. 122	1.68	5.28
Inc. Lot 5 Blk. 126	1.68	5.28
Inc. Lot 6 Blk. 126	1.68	5.28
Inc. Lot 14 Blk. 126	1.68	5.28
Inc. Lot 15 Blk. 126	1.68	5.28
Inc. Lot 2 Blk. 129	1.68	5.28
Inc. Lot 3 Blk. 129	1.68	5.28
. Thomas, etux, Lot 14, cor		
342 Blk. 129	2.36	6.00
Inc. Lot 7 Blk. 130	1.68	5.28
Inc. Lot 8 Blk. 130	1.68	5.28
Inc. Lot 30 Blk 130	1.68	5.28
S. Tiffany, Lot 15 & 20 T-8-69		
131	4.71	9.99
ohnson, etux, Lot 26 R-3-46		
132	29.30	34.56
Inc. Lot 49 Blk. 132	1.68	5.28
Inc. Lot 50 Blk. 132	1.68	5.28
Inc. Lot 51 Blk. 132	1.68	5.28
Inc. Lot 52 Blk. 132	1.68	5.28
Inc. Lot 9 Blk. 135	1.68	5.28
Inc. Lot 10 Blk. 135	1.68	5.28
Inc. Lot 12 Blk. 135	1.68	5.28
ndrew Anderson, etux, Lot 60		
5 Blk. 138	42.77	49.04
Inc. Lot 61 Blk. 138	1.68	5.28
Inc. Lot 62 72.5x100 Blk. 138	1.68	5.28
Cassara jr. etux, Lot 16, & 17		
73 Blk. 139	4.71	9.49
ohnson, Lot 53 T-5-241 Blk. 139	9.09	13.13
Inc. Lot 24 Blk. 141	1.68	5.28
Inc. Lot 25 Blk. 141	1.68	5.28
F. Pellegrin, etux, Lot 2 T-8-373		
42	2.36	6.00
A. Lightner, Lot 11 S-3-434		
42	2.36	6.00
ightner, Lot 12 S-3-436		
42	2.36	6.00
edge, Lot 15 S-7-462 Blk. 142	2.36	6.00
Inc. Lot 6 Blk. 148	1.68	5.28
Inc. Pt. Lot 7 Blk. 148	1.01	4.57
Inc. Pt. Lot 61 Blk. 148	1.01	4.57
Inc. Lot 62 Blk. 148	1.68	5.28
ORELINE PARK UNIT #7 ADD. #4 - BAYOUT		
Inc. Lot 27 Blk. 210	.86	4.41
ORELINE PARK UNIT #7 ADD. #4 - BEAT 5		
Schaefer Sr. etux, Lot 53 T-9-95		
13	2.36	6.00
ORELINE PARK UNIT #7 ADD. #5 BEAT 5		
Holland jr. etal, Lot 7 S-4-103		
0	2.36	6.00
Inc. Lot 2 Blk. 162	1.68	5.28
Inc. Lot 3 Blk. 162	1.68	5.28
Inc. Lot 4 Blk. 162	1.68	5.28
Inc. Lot 5 Blk. 162	1.68	5.28
Inc. Lot 6 Blk. 162	1.68	5.28
Inc. Lot 11 Blk. 162	1.68	5.28
Inc. Lot 12 Blk. 162	1.68	5.28

Shoreline Inc. Lot 13 Blk. 162	1.68	5.28
SHORELINE PARK UNIT #7 ADD. #5 - BEAT 5		
Shoreline Inc. Lot 14 Blk. 162	1.68	5.28
Shoreline Inc. Lot 15 Blk. 162	1.68	5.28
Gene T. Pontiff, Lot 4 S-10-509 Blk. 164	2.69	6.35
SHORELINE PARK UNIT #7 ADD. #6 BEAT 5		
Shoreline Inc. Lot 61 & 62 Blk. 140	1.35	6.43
SHORELINE PARK UNIT #8 ADD. BAYOUT		
Charles J. Moures, Sr. etux, Lot 12 & 13 I-1-80 Blk. 804	6.87	12.28
E.M. Brignac Jr. Lot 1 Blk. 805	3.44	7.15
E.M. Brignac Jr. Lot 2 Blk. 805	3.44	7.15
Secundino T. Figuero etux, Lot 6 T-6-353 Blk. 805	3.44	7.15
E.M. Brignac Jr. Lot 1 Blk. 806	3.44	7.15
Carl J. Sarra etux, Lot 5 R-6-470 Blk. 807	27.48	32.63
E.M. Brignac Jr. Lot 5 Blk. 816	3.44	7.15
E. M. Brignac Jr. Lot 6 Blk. 816	3.44	7.15
E.M. Brignac Jr. Lot 8 Blk. 819	3.44	7.15
E.M. Brignac Jr. Lot 9 Blk. 819	3.44	7.15
Alvin P. Adams Sr. Lot 11 T-6-267 Blk. 819	3.44	7.15
Clarence J. Saucier, Jr. etux, Lot 20 & 21 T-5-46 Blk. 820	6.87	12.28
John C. Baudoin, etux Lot 9 T-3-245 Blk. 821	3.44	7.15
Anthony Du Stefane etux, Lot 10 T-8-593 Blk. 821	3.44	7.15
Stanley M. Wiger, etux, Lot 2 T-9-379 Blk. 822	3.44	7.15
SHORELINE PARK UNIT #10-BEAT 5		
Shoreline Inc. Lot 10 on canal Blk. 1006	6.74	10.64
Hubert C. Seals, jr. etux, Lot 20 T-3-145 Blk. 1006	67.35	74.89
Hubert C. Seals Sr. etux, Lot 21 & 22 T-7-412 Blk. 1006	61.27	69.96
Shoreline Inc. Lot 11 Blk. 1012	53.88	60.62
SHORELINE PARK UNIT #11 - BEAT 5		
E. M. Brignac Jr. Lot 17 Blk. 702	1.68	5.28
E.M. Brignac Jr. Lot 4 Blk. 703	1.68	5.28
E.M. Brignac Jr. Lot 13, cor Blk. 704	1.68	5.28
E.M. Brignac jr. Lot 14 Blk. 704	1.68	5.28
SHORELINE EST. #1 - BAYOUT		
Edwin Carver, Lot 25 O-8-175 Blk. 2	1.72	5.32
Anthony White, Lot 28 Blk. 2	1.72	5.32
Horace V. Geoffrey, Lot 3 S-4-386 Blk.7	3.44	7.15
SHORELINE EST. #2 - BAYOUT		
Leak S. Lazey Lot 9 & 27 P-5-52 Blk. 8	10.40	16.03
Mid-State Homes Inc. Lot 10 T-2-459 Blk. 8	22.33	27.16
Jimmy Richards, etux, Lot 11 Q-7-213 Blk. 8	25.76	30.81
Annette Schwall Myers, Lot 25 R-7-177 Blk. 8	24.05	28.99
William Martin etux, Lot 21 & 22 S-9-39 Blk. 9	3.44	8.65
Eleanor B. Cheramie, Lot 32 thru 34 R-7-435 Blk. 9	4.29	11.05
Denton M. Threat etux, Lot 15 P-0-578 Blk. 12	14.11	18.45
Hector Perez, etux, Lot 11 & 12 R-4-201 Blk. 13	3.44	8.65
Shoreline Prop. Inc. Lot 36 Blk. 13	.86	4.41
AMENDED PLT OF SHORELINE EST. #2 - BAYOUT		
John B. Williams etux, Lot 13 thru 16 N-7-259 Blk. 10	13.74	22.56
John B. Williams etux Lot 17 N-7-259 Blk. 10	5.15	8.96
John B. Williams, etux, Lot 18 thru 20 N-7-464 Blk. 10	15.46	22.89
John B. Williams, etux, Lot 27 & 28 N-7-259 Blk. 10	6.87	12.28
John B. Williams, etux, lot 29 &30 N-7-259 Blk. 10	3.44	8.65
Robert C. Hebert, etux, Lot 42 R-7-426 Blk. 11	1.72	5.32
John J. Spokes, Sr. etux, Lot 21 T-3-396 Blk. 15	30.92	36.28
Ota Thomas, etal, Lot 25 thru 27 T-2-139 Blk. 15	10.31	17.43
Shoreline Est. Inc. Lot 1 Blk. 16	3.44	7.15
Victor Vance etux, Lot 14 O-8-100 Blk. 16	3.44	7.15
Edward G. Healy, etux, Lot 18 S-7-506 Blk.16	3.44	7.15
SHORELINE ESTATES #2 - BAYOUT		
Roy A. Tomino Sr. etux, Lot 10 & 11 O-9-329 Blk. 19	3.44	8.65
Rosemonde Ann James, Lot 1,cor thru 7 T-4-212 Blk. 20	11.51	24.70
Shoreline Est. Inc. Lot 23 Blk. 20	.86	4.41
Harriet C. Chauppette, Lot 36 thru 38, cor T-9-502 Blk. 20	2.92	9.60
SHORELINE ESTATES #4 - BAYOUT		
John B. Williams etux, Lot 22 O-6-22 Blk. 29	3.44	7.15
Frank Wekmeyer, etux, Lot 30 & 31 T-6-560 Blk. 29	6.87	12.28
Joseph J. Laura, jr. etux, Lot 44 & 47 T-5-299 Blk. 29	6.87	12.28
John B. Williams etux, Lot 49 & 50 P-2-05 Blk. 29	6.87	12.28
Shoreline Est. Inc. Lot 53 Blk. 29	3.44	7.15
Shoreline Est. Inc. Lot 54 Blk. 29	3.44	7.15
Shoreline Est. Inc. Lot 4 Blk. 32	.86	4.41
Shoreline Est. Inc. Lot 5 Blk. 32	.86	4.41
SHORELINE EST. #5 BAYOUT		
Shoreline Est. Inc. lot 52 Blk. 28	1.72	5.32
SHORELINE EST. #6 - BAYOUT		
Joseph A. Barca etux, Lot 2 50x105 S-9 -160 Blk. 37	3.44	7.15
William C. Pinkard, Lot 30 33.90x121 T-7-582 Blk. 38	36.07	41.73
SHORELINE EST. #7 - BAYOUT		
Henry E. William etux, Lot 18 T-6-17 Blk. 24	3.44	7.15
Shoreline Est. Inc. Lot 21 Blk. 25	3.44	7.15
Shoreline Est. Inc. Lot 22 Blk. 25	3.44	7.15
Shoreline Est. Inc. Lot 23 Blk. 25	3.44	7.15
Shoreline Est. Inc. Lot 24 Blk. 25	3.44	7.15
Shoreline Est. Inc. Lot 25 Blk. 25	3.44	7.15

NAME DIVISION OF SECTION	Acreage	Section	Township	Range	TOTAL TAX ALL TAX	TOTAL TAX AND COST
ACREAGE - STATE TAX ONLY						
E.R. Rinehart,pt.SE1/4 of SE 1/4 (Motel)		32	8	14	21.40	26.19
ACREAGE - CO. BEAT 3						
Curtis Shaw,SE1/4 of NE1/4 P-8-391	4.0	1	5	14	30.23	35.54
Francis L. Hariel,pt.NW1/4 of SW1/4 N-8-361	3.67	11	5	14	14.50	18.87
Francis Hariel,SW1/4 of SW1/4 R-3-467	.40	11	5	14	9.39	13.46
Francis Hariel,NE1/4 of NW1/4 R-3-467	.40	14	5	14	9.39	13.46
Patrick I. Koenenn SE1/4 of SE1/4 L-7-161	40	14	5	14	22.03	26.85
Randolph Necaise SE1/4 of NE1/4 of SE1/4(lease) L-4-351	10	16	5	14	6.84	10.75
Randolph Necaise SE1/4 of SW1/4(lease) L-4-351 S-4-178	40	16	5	14	22.03	26.85
Randolph Necaise,S1/2 of NW 1/4 of SE1/4 (lease) L-4-351	20	16	5	14	8.36	12.36
Randolph Necaise, SW1/4 of SE1/4(lease) S-4-178	40	16	5	14	22.03	26.85
Randolph Necaise,SE1/4 of SE 1/4(lease) L-4-351	40	16	5	14	22.03	26.85
Pinkie Smith SW1/4 of NW1/4	40	17	5	14	9.39	13.46
Pinkie Smith, NW1/4 of NE 1/4 ex.Smith K-3-291 M-0-460	20	17	5	14	9.29	13.35
Pinkie Smith, pt. NW1/4 of NE1/4	13.23	17	5	14	7.23	11.16
Pinkie Smith,NE1/4 of NW 1/4 J-5-293	40	17	5	14	9.39	22.85
Pinkie Smith,pt. NE1/4 of NE1/4 J-5-283	.10	19	5	14	.34	3.06

Troy Smith,pt. SE1/4 of NW 1/4 I-5-361	14.01	33	5	14	26.13	31.10
Virginia A. Harriel etvir pt. SW1/4 of NW1/4 S-10-446	4.10	33	5	14	1.16	4.72
Charlorre A. Elkins,etiv pt. SE1/4 of NW1/4 S-10-446	4.10	33	5	14	3.73	6.39
Nathan Necaise S1/2 of SE1/4 ex Hwy. J-8-504	70.00	30	5	14	19.30	25.52
J. Shaw,pt.NW1/4 of NW 1/4 R-4-25	3.43	31	5	14	3.06	5.60
Nathan Necaise,pt.NE1/4 of NE1/4 N-8-241	2.50	32	5	14	11.50	15.78
Dennis D. Cuevas, E1/2 of S1/2 of N1/2 of SW1/4 of SW 1/4 T-7-372	5	1	6	14	2.75	6.42
Burdic Rester,NE1/4 of SE 1/4 3 acres in NW cor;NW 1/4 of SE1/4 G-5-395	43	2	6	14	13.50	19.40
Kermit Ladner etux,W1/2 ofNW 1/4 T-2-554	60	4	6	14	30.36	37.18
Frankie L. Necaise,pt. N1/2 of NE1/4of NE1/4 N-3-444	13.85	7	6	14	3.10	6.78
Levis Deschamps,E1/2 of SW 1/4 of NE1/4	20	8	6	14	11.02	15.18
Hilbert Deschamps,SE1/4 of NE1/4 J-9-521	40	8	6	14	22.93	27.81
Frankie L. Necaise,pt.NW1/4 of NW1/4 of NW1/4 M-2-182	6.11	8	6	14	9.63	13.71
Ruth L. Schmback,pt.NW1/4 of SE1/4 M-7-45	4	11	6	14	1.15	4.47
Hayward Cuevas etux,N1/2 of NE1/4 of NW1/4 R-6-321	20	14	6	14	7.61	11.56
LeTerre Inc. W. 20 acres of E 30 acres of SE 1/4 of SW1/4	20	20	6	14	11.02	15.18
John Joseph Ladner Sr. S1/2 of SE1/4 of NE1/4 L-8-564	17.65	24	6	14	8.14	12.13
John J. Ladner jr etux pt. SE1/4 of NE1/4 T-9-57	2.35	24	6	14	.72	4.26
Luby Peterson & Adris Mally SE1/4 of SE1/4 S. 30 acres H-3-492	29	24	6	14	19.14	23.79
Marlene H. Daniels,pt.NE1/4 of SE1/4 T-8-589	3	28	6	14	1.72	5.32
Wesley Ladner,pt.NE1/4 of NE1/4 (Store) J-0-518	.20	32	6	14	7.30	11.24
Wesley Ladner,pt. NE1/4 of NE1/4 (home) J-0-518	3.80	32	6	14	9.13	13.18
Wesley Ladner,pt.NW1/4 of NE1/4 S-8-233	.25	32	6	14	.66	4.20
R.W.Dobbs, etux, pt. SE 1/4 of NW1/4 I-9-98/9	15	32	6	14	18.84	23.47
Le Terre Inc. NE1/4 of NW 1/4 of SE1/4 ex C. Hoda Q-2-386	7	32	6	14	44.24	50.39
Le Terre Inc. pt. NW1/4 of SE1/4 T-9-181	1.29	32	6	14	1.35	4.93
Virginia McLeod etal, NE1/4 of NW1/4	40	33	6	14	22.03	26.85
ACREAGE CO. BEAT 4						
Oswald F. Malley, E1/2 of NE 1/4 of NW1/4 K-5-406	20	2	7	14	9.55	13.62
Dorothy M. Perronne,pt. SE1/4 of SW1/4 M-0-327	20	2	7	14	13.56	17.87
Le Terre Inc. SW1/4 of SE1/4 M-5-137	40	5	7	14	22.51	27.36
Horace J. Peterson,pt.SE1/4 of NE1/4,NE1/4 of SE1/4 M-1-104	3.45	6	7	14	9.67	15.25
Ken Neiswonger etux,pt.SE1/4 of SE1/4 and SE1/4 of SE1/4 S-8-221	13	6	7	14	43.30	50.90
Le terre Inc. pt.SE1/4 of SE1/4 T-8-330 O-2-383	10.51	6	7	14	5.64	9.48
Ken Neiswonger,etux,pt.S1/2 of SE1/4 S-9-258	2.48	6	7	14	1.75	5.36
Larry S. Ladner etux,pt.NE 1/4 of NE1/4, M-1-06	4.60	6	7	14	2.80	6.47
Edward I. Jones,S1/2 of SE1/4 P-1-441	60	6	7	14	45.02	51.22
John D. Lucas,S1/2 of NW1/4 ex O'Toole,etal SW1/4 of NE 1/4 ex Poolson T-9-286	26	7	7	14	23.15	31.04
Le Terre Inc. pt SE 1/4 of NE1/4 N-9-537	23.48	7	7	14	13.36	17.76
Le Terre Inc. pt.N1/2 of NW1/4 N-9-537	20.55	7	7	14	15.00	19.40
R.L.Guilbeau,etux,pt.NW1/4 of NW1/4 pt.NE1/4 of NW1/4 T-2-384	10	7	7	14	59.78	68.37
Ken Neiswonger etux,pt.NE1/4 of NW1/4 S-8-221	2.60	7	7	14	1.41	5.00
Le Terre Inc. pt. NE1/4 of NW1/4 T-3-15	.50	7	7	14	.35	3.87
Edward I. Jones,pt.S1/2 of NW1/4 E of Poplaville Rd.	.50	7	7	14	.69	4.23
Le Terre Inc. N1/2 of NE1/4 P-1-442 - S-9-371	80	8	7	14	45.02	52.72
Edward I. Jones,SE1/4 of NE1/4 I.-2-392	40	8	7	14	22.51	27.36
Le Terre Inc. pt. N1/2 of NW1/4 S-9-371 - P-1-440/2	74	8	7	14	41.51	47.50
Edward I. Jones,SW1/4 of NW 1/4 I.-2-392	17.49	8	7	14	9.85	13.94
Jerry W. Mitchell,etal,pt.SW 1/4 of NW1/4 S-9-55	6.42	8	7	14	4.20	7.95
Ollie B. Mitchell,etal,pt.SE1/4 of NW1/4 S-7-286	7.60	8	7	14	10.76	14.91
Jacques A. Bagar, SE1/4 of NW1/4 Q-2-202	40	9	7	14	29.51	34.78
Henry E. Balter,pt.SW1/4 of SW1/4 O-6-492, M-2-182	.75	9	7	14	.70	4.24
Le Terre Inc. W1/2 ex 4.5 acres to Hava etal, S-9-371	164.88	9	7	14	113.22	123.51
Pat Koennen,pt NW1/4	32	12	7	14	17.94	22.52
Pat Koennen, pt. NW1/4 K-5-580	32	12	7	14	17.94	22.52
Pat Koennen,pt. S1/2 of NW 1/4 K-5-580	32	12	7	14	17.94	22.52
Pat Koenenn,pt.S1/2 of NW1/4 K-5-571	32	12	7	14	17.94	22.52
Jerry Leo Garriga,etux,SW1/4 of SW1/4 T-1-563	40	14	7	14	22.51	27.36
Edward F. Kohnke, III,etux pt.NE1/4 of SW1/4 S-1-552	6.50	15	7	14	3.86	7.59
Edward F. Kohnke,III,etux.pt NW1/4 of SE1/4 S-1-552	1.50	15	7	14	1.05	4.61
Aline Moran,pt.SE1/4 of SE 1/4 P-2-517	30	15	7	14	30.35	35.66
Carl J. Moran, E1/2 of NE 1/4 T-4-48	80	17	7	14	54.84	63.13
Carl J. Moran,pt.NW1/4 of NE1/4 K-5-250	80	17	7	14	3.87	7.60
Carl J. Moran,pt. SE1/4 of NE1/4 K-5-250	20	17	7	14	4.94	8.74
Geneva H. Moran,pt.SW1/4 of NE1/4 J-4-229	15	17	7	14	3.95	7.69
Robert Moran,pt.E1/2 of W1/2 Div. C. Koennen Est. H-5-573	32	17	7	14	17.94	22.52
Robert H. Moran,pt.E1/2 of W 1/2 Dr. C. Koennen Est. J-5-315	16	7	7	14	9.14	13.19
Patrick I. Koennen,Div.E1/2 of W1/2 Dr. C. Koennen Est. L-7-330	32	17	7	14	7.07	11.84
Carl J. Moran,N1/2 of N1/2 of NE1/4 of SE1/4 T-4-48 S-8-538	10	17	7	14	2.47	6.12
Geneva H. Moran,pt.NW1/4 of SE1/4 of NE1/4 J-4-230	15	17	7	14	3.70	8.92
Clarence Hoda,pt.SE1/4 of SE 1/4 I-3-163	15	17	7	14	8.44	12.45
Eric F. Larsen,pt.SE1/4 of NE1/4 ex.Hwy.J-4-569	9.08	19	7	14	2.81	6.48
Alfred C. Larsen Est. pt. SW 1/4 of NE1/4 ex.Hwy. D-3-57	2	19	7	14	.42	4.00
Mrs. Eric Larsen,pt.SE1/4 of NW1/4 L-6-562	14.59	19	7	14	[illegible]	[illegible]
A. C. Larsen Est. Pt.SE1/4 of NW1/4 ex.Frederick F-1-259	1	19	7	14	[illegible]	[illegible]

A. C. Larsen Est. SE1/4 of NW1/2 ex.Frederick	16.96	19	7	14	[illegible]	[illegible]
Eric F. Larsen,pt.NW1/4 of SE1/4 ex.Hwy. G-1-122	1.93	19	7	14	1.70	[illegible]
Donald Jacobs Inc. NE1/4 of NE1/4 S-10-428	40	20	7	14	[illegible]	[illegible]
Patrick I. Koennen, S1/2 of SW1/4 L-7-162	80	20	7	14	[illegible]	[illegible]
Marie Louise M. O'Toole, pt. SW1/4 of SW1/4 T-3-123	15.60	23	7	14	36.59	[illegible]
A. J. Beard,Lot 1 of SE1/4 of NE1/4 S-5-308	.60	24	7	14	.69	4.23
James C. Favre,etux,pt. lot 4 T-8-201	10	28	7	14	28.30	31.38
Patrick I. Koennen,W1/2 of frnc N of Claim L-7-164	20	29	7	14	4.94	10.24
William N. Glass Est. Pt. SE 1/4 of NW1/4 ex. Hwy. F-2-228	.20	30	7	14	14.59	18.96
William N. Glass Est. Pt. SE 1/4 of NW1/4 ex Hwy. (home) F-2-228	.21	30	7	14	8.93	12.97
Gerald Lee Long Jr. etux, pt. SE1/4 of NE1/4 T-5-475	1.60	30	7	14	15.03	19.43
Eric Larsen,pt.N1/2 of NW 1/4 D-8-237	4	30	7	14	3.70	6.46
Etheline Bobinger,pt. N1/2 of NW 1/ N-2-571	2.75	30	7	14	22.75	27.02
Margie Haas Larsen,pt.SE1/4 of NW1/4 L-5-11	.25	30	7	14	41.39	47.38
Herman Edison James,pt.SE 1/4 of NW1/4 G-1-24	.33	30	7	14	.69	4.23
Eric F. Larsen, pt. NE1/4 of SW1/4 T-2-531	1	30	7	14	.70	4.24
Eric F. Larsen,pt. NE1/4 of SW1/4 T-2-531	3	30	7	14	1.76	5.37
Doris B. Wyatt,pt.NW1/4 of SW1/4 R-4-429	1	30	7	14	1.04	4.60
S. Sanford Levy, Lot 6, N of River ex. Berckes	14	31	7	14	7.74	11.70
1st Commercial Bk.of Chicago,Lot 1 T-7-100	81	32	7	14	46.72	51.63
1st Commercial Bk. of Chicago - Lot 2 N of River T-7-100	39	32	7	14	23.10	26.09
1st Commercial Bk. of Chicago Lot 2 S of River T-7-100	28	32	7	14	15.63	20.07
1st Commercial Bk. of Chicago, Lot 3 & 4 T-7-100	78.47	33	7	14	44.32	51

DELIQUENT COUNTY TAX SALE CONTINUED

Rita Gauarino,pt.J.B. Lardasse Cl. M-6-531	.14	42	8	14	2.50	6.23
Dewey Graham, etux, pt. J. B. Lardasse Cl. O-6-349	.23	42	8	14	2.50	6.23
Crane Fritzwilson, etux, pt. J.B. Lardasse Cl. R-6-203	.25	42	8	14	22.33	27.17
Merlin Troescher, etux, pt. J. B. Lardasse Cl. R-7-204	.15	42	8	14	27.49	32.63
Cloza Necaise Est. pt. Gludon Toulme Cl. E-0-323	1	46	8	14	5.15	8.23
Edward Carver, pt. Gludon Toulme Cl. I-3-412	1	46	8	14	1.74	5.34
Robert O. Sigler, etux, pt. John Watson Cl. R-0-223	1	47	8	14	3.44	7.15
William J. Saks, pt. N1/2 of SE1/4	15.61	4	9	14	26.07	31.13
Jake Breland,pt. NW1/4 of SW1/4 P-2-112	.70	4	9	14	1.73	5.33
Flossie Mae Gunter, pt. NW 1/4 of SW1/4 P-8-157	.30	4	9	14	.87	4.42
Gerald C. Gex, pt. N1/2 of SW1/4 S-5-184	1.30	4	9	14	2.58	6.23
W. S. Wyman, etux, pt. Lot 5 thru 9, Div. of NW 1/4 of SE1/4 and N 19' of N1/2 of SE1/4 of SE1/4 T-2-123	6	4	9	14	10.43	22.06
ACREAGE - BEAT 5						
Ernest F. Cuevas,etux,pt. SE1/4 of SE1/4 I2-107	6	5	9	14	15.56	19.99
Joe Anne Eland,pt.NE1/4 of NE1/4 T-3-444	1.22	7	9	14	1.03	4.59
Bosworth Const. Co. Inc. All NW1/4 N-0-55	160	7	9	14	89.41	102.78
Charles I. Moran,pt.NW 1/4 of SE1/4 P-6-186	1.10	7	9	14	4.60	8.37
Pine Timbers Inc. Pt. SE 1/4 of NE1/4 and Pt. NE 1/4 of SE1/4 L-9-298	1	8	9	14	.69	5.73
Florence Delong Foegle,pt. SE1/4 of SW1/4 M-0-598	.23	8	9	14	1.68	5.28
Patrick Burke etux,pt. SE1/4 of NW1/4 R-7-355	.17	8	9	14	3.37	7.07
Anne Q. Ashmann,pt.SE1/4 of NW1/4 lot 22, Blk. 1 of proposed Sub. T-7-326	.17	8	9	14	3.37	8.57
Gerald Henry Ladner, etux,pt. NE1/4 of SW1/4 T-3-17	2.10	8	9	14	1.39	4.98
Charles B. Dickinson pt. E1/2 of SW1/4 of L&N RR & SW1/4 of SW1/4 of SW1/4 S of RR S-10-472 T-4-201	52.04	9	9	14	118.90	131.04
C.C. DeJoie,pt.lot 3, Div. De Joie Est. F-6-712	4	9	9	14	5.47	9.30
C.C. De Joie, pt. lot 2, Div. N1/2 of SE1/4	3.80	9	9	14	5.47	9.30
H.T. Carr,pt. E 1/2 of E 1/2 E-9-266	1.50	17	9	14	20.19	24.90
Ladner Pt. lot 2 P-0-571	2.22	17	9	14	40.45	46.38
Earl J. Tenney, etux, pt. lots 49 & 50 50 x 150 R-6-580	.05	17	9	14	6.27	11.65
Burton F. Johnson,pt.NE 1/4 of NE1/4	1	18	9	14	.69	4.23
Mrs. Velma Johnson Ladner,pt.NE1/4 of NE1/4 I-2-224	4	18	9	14	2.44	6.09
Clarence Moran etux, lot 3 Div. N 1/2 of NW1/4 Q-1-602	10	18	9	14	2.43	6.08
Henry Shubert,pt. Lot 1 R-4-16	8	19	9	14	4.54	8.31
ACREAGE - BEAT 4						
Jacque A. Bagur, E 1/2 of NE 1/4 T-8-473	80	4	5	15	45.02	52.72
Emily C. Bridges, W1/2 of W 1/2 of SE1/4 of NW1/4	10	4	5	15	5.63	9.47
Harvey Lumpkin,etux, N1/2 of SE1/4, pt. E1/2 of NE1/4 of SW1/4 S-8-512	85	6	5	15	20.98	27.24
Adron D. Jackson,pt. SE1/4 of SW1/4 N-1-91	1.50	7	5	15	.45	3.98
Harvey Lumpkin,pt. SW1/4 of SW1/4 L-7-316	7	7	5	15	30.56	35.89
Luther M. Spence, pt.SW1/4 of NW1/4 R-6-570	6.66	8	5	15	3.86	7.59
Ford Evans, jr. etux, pt. NE1/4	52.26	9	5	14	28.19	33.38
Willie Harmon,etux, pt. NE1/4 of NW1/4,SW1/4 of NE1/4, S1/2 of NW1/4 of NE1/4, SE1/4 of NW1/4 O-0-88 93	130	9	5	15	220.48	241.71
Albert W. McCrimmon,pt. NW1/4 of NW1/4 M-1-349	3	17	5	15	1.76	5.37
Albert W. McCrimmon,SE1/4 of SW1/4 M-1-349	40	17	5	15	22.51	27.36
Adron D. Jackson,etux,NE 1/4 of NW1/4 ex C. Pearson N-1-91	20	18	5	15	5.54	9.37
Adron D. Jackson etux, pt. NW1/4 of NW1/4 N-1-91	1.50	18	5	15	6.24	10.11
Zackery T. Jones, etux, pt. S1/2 of NW1/4; pt N1/2 of N1/2 of SW1/4 T-4-466	26	18	5	15	34.58	41.65
Edward Earl Pearson,etux, pt. NW1/4 of SW1/4 T-2-415	3.22	18	5	15	2.42	6.07
E.H. Jordan, NE1/4 of NW 1/4 ex. W. 72 bllts.(lease) N-4-510	40	19	5	15	22.51	27.36
Flora McCrimmon Bilbo,NE 1/4 of NW1/4 L-4-456	40	20	5	15	22.51	27.36
G. J. Bordelon,pt. SE1/4 of NE1/4 (lease) P-8-28 T-0-261	.50	29	5	15	11.20	15.37
Roger B. Goss,pt.E 1/2 of SW1/4 J-6-580	33	30	5	15	10.32	14.44
Roger B. Goss, W1/2 of SE1/4 H-6-580	80	30	5	15	31.35	38.23
Roger B. Goss,NW1/4 of SW 1/4 J-6-580	40	31	5	15	9.97	13.23
Roger S. Goss, SW1/4 of SW1/4 J-6-580	40	31	5	15	22.51	27.36
H.T. Houpy,all NE1/4 I-3-431	160	34	5	15	80.05	103.45
H.T. Houpy, All SE1/4 I-3-431	160	34	5	15	80.05	103.45
Paul E. Fleming, etux, pt. SW1/4 of NW1/4 S-2-421	3	4	6	15	35.15	40.70
Lionel Robert Lee, etux,pt. NW 1/4 of NE 1/4 R-2-12	1	5	6	15	14.08	19.28
Lionel Lee, pt. NW1/4 of NE 1/4 T-7-94	1.85	5	6	15	1.00	4.02
Banker Trust Savings & Loan Assn. Pt. SE1/4 of NE 1/4 S-10-85	.50	5	6	15	1.07	4.50
Lionel Lee, pt. NE1/4 of NW 1/4 T-7-83	1.51	5	6	15	1.05	4.61
Harold N. Garic etux, pt. SE1/4 of NE1/4 N-7-371	2.05	7	6	15	1.40	3.99
Hancock Bank,pt. SE1/4 of SE 1/4 R-2-544	1.32	12	6	15	1.05	4.61
Melva Seal Necaise,NW1/4 of NW1/4 ex. Co. M-6-551	38	13	6	15	8.79	13.62
James A. Necaise etux,SW1/4 of NW1/4 ex. Co. K-1-28	38	13	6	15	8.79	13.62
James A Necaise NW1/4 of SW1/4 I-9-132	40	13	6	15	21.71	27.38
Randolph Seal,pt. NE1/4 of NE1/4 T-0-220	29	14	6	15	66.49	73.39
Randolph Seal, pt. NE1/4 of NE1/4 T-0-220	11	14	6	15	2.55	6.44
James A. Necaise, SE1/4 of NE1/4 ex. Co. I-9-132	38	14	6	15	21.09	26.60
Dora Ann Necaise,pt. SE1/4 of SW1/4 P-5-284	2.30	14	6	15	.67	4.15
Paul D. Tourne etux,W1/2 of SW1/4 R-0-214	30.05	18	6	15	50.21	56.86
Dora Ann Necaise,NW1/4 of NW1/4 lying NW of Rd. ex Co. L-4-231	2.40	23	6	15	.65	4.44

ACREAGE - BEAT 3

Cornelius C. Seal, pt. NE1/4 of NE1/4 ex. Hwy. J-6-336	7	28	6	15	1.70	5.45
Mrs. F. B. Klein, E of W 200' of NE1/4 of SE1/4 H-6-103	8.68	28	6	15	5.09	9.08
Turner Cuevas,etux, pt. SE 1/4 of SE1/4	24.50	28	6	15	10.86	15.54
ACREAGE CO. - BEAT 2						
D. H. Frierson,etux, pt.NE 1/4 of NW1/4 P-7-221	2	30	6	15	32.89	38.37
W. M. Havard, W1/2 of SW1/4 P-4-50 I-0-56	76	30	6	15	41.99	49.51
W.M.Havard NW1/4of NW 1/4 6-0-56	40	31	6	15	22.03	26.85
ACREAGE CO. BEAT 4						
Mrs. Dora S. Necaise, NE1/4 ex.Co. K-9-18	1	33	6	15	21.37	26.15
Dora S. Necaise, pt. NE1/4 of NE1/4 of NE1/4 ex Hwy home N-8-597	35.66		6	15	34.41	39.98
Willie Sellers, pt. NW1/4 of SW1/4 K-1-339 Q-2-593	1	33	6	15	.70	4.24
Harry J. Henry etux,pt. NW1/4 of SW1/4 T-5-133	.50	34	6	15	26.22	31.39
Robert C. Sellers etux, pt. NW1/4 of SE1/4 T-5-131	.50	34	6	15	21.97	26.79
Willie D. Rawls,pt.NW1/4 of SE1/4 T-5-75	1	34	6	15	29.77	35.06
James Staten etals, A10' strip in pt. NW1/4 of SW1/4 T-5-127	.003	34	6	15	.34	3.86
Leonard W. Cuevas,SW1/4 of SE1/4	40	34	6	15	16.03	20.49
Dealus O'Neal Cuevas, SE1/4 of SE1/4 K-9-221	40	34	6	15	9.87	13.96
Herman Ladner,pt.NE1/4 of SE1/4 R-6-53	15.50	35	6	15	8.79	12.82
Oswald Moran Sr. S1/2 of S-1/2 of SW1/4 R-6-89	40	35	6	15	28.35	33.30
L. W. Cuevas, E1/2 of NW1/4 of NE1/4	20	2	7	15	4.94	8.74
Magnolia & Oswald Moran E 1/2 of NE1/4 of NW1/4	20	2	7	15	11.26	15.44
Dealus O'Neal Cuevas N1/2 of NE1/4 of NE1/4 F-5-453	20	2	7	15	9.80	13.89
Dealus Cuevas, NE1/4 of NE1/4 S.8 acres T-9-416	8	3	7	15	5.53	9.36
L.W. Cuevas,NE1/4 of NE1/4 pt. sold D-3-26	12	3	7	15	3.54	7.25
Dealus Cuevas, pt. NW1/4 of NE1/4 T-9-416	12	3	7	15	8.28	12.28
L.W. Cuevas pt. NE1/4 of NE1/4 D-3-26	5	3	7	15	1.84	5.45
Dealus Cuevas pt. SE1/4 of NE1/4 T-9-416	3	3	7	15	1.76	5.37
Thomas J. Newkirk etux, pt. NW1/4 of NE1/4 Q-2-389	1.06	4	7	15	.70	4.24
John T. Newkirk etux, pt. NW 1/4 of NE1/4 N-7-175 Q-8-299	1	4	7	15	.30	3.82
Mabel Moran, pt. NE1/4 of NW1/4 K-4-136 Q-3-298	38.85	9	7	15	11.72	15.92
Mabel Moran SE1/4 of NW1/4 K-4-136 Q-3-299	40	9	7	15	9.87	13.96
Mabel Moran, SE1/4 of NW1/4 K-4-136 Q-3-299	40	9	7	15	9.87	13.96
Clay Calhoun NE1/4 of SW 1/4, S of River P-2-322	5	27	7	15	2.81	6.48
Jules Yokum,NE1/4 of SW 1/4, N of River Q-8-384	35	27	7	15	19.79	24.38
Clay Calhoun pt. NW1/4 of SE1/4 S of River P-2-322	8	27	7	15	4.57	8.34
Jules Yokum,pt. NW 1/4 of SW1/4 H-3-538 A-0-384	14	27	7	15	8.08	12.06
Clay Calhoun,SW1/4 of SW1/4 P-2-322	40	27	7	15	22.51	27.36
Jules Yokum SE1/4 of SW1/4 N of River Q-9-384	3	27	7	15	1.76	5.37
Clay Calhoun,SE1/4 of SW1/4 S of River P-3-222	37	27	7	15	20.76	25.51
Farnsworth R. May etux E1/2 of NW1/4 of SE1/4 S. of River R-6-294	3	36	7	15	1.76	5.37
Alma E.Shull, pt. SE1/4 of SE 1/4 T-4-316	1	36	7	15	.76	4.24
Scallen Const. Co. Pt. SE1/4 of SW1/4 K-8-337	4.20	36	7	15	2.45	6.10
V. L. Ladner etal pt. SE1/4 of SE1/4 O-4-180	1.10	13	8	15	.70	4.24
V. L. Ladner, etal, pt. SE1/4 of SE1/4 K-4-71	.50	13	8	15	11.20	15.37
ACREAGE CO. Beat 1						
T. L. James & Co. Inc. pt. SE1/4; pt. NE1/4 of SE 1/4 T-8-98	13.05	19	8	15	7.23	12.66
ACREAGE - BEAT 4						
Myrana Ladner Bourgeois pt. SE1/4 of SE1/4 P-5-114	.93	22	8	15	.30	3.82
James A. Ladner, pt. SW 1/4 of SE1/4 N-8-441	1	22	8	15	1.72	5.33
ACREAGE BEAT 5						
R.A. Scivicque,SE1/4 of NE 1/4 lying S of Bayou P-5-220 K-5-503	25	27	8	15	21.22	25.99
R.A. Scivicque, SE1/4 of NE 1/4 lying S of Bayou	20	27	8	15	20.01	24.71
R. A. Scivicque, pt. SE1/4 F-5-503	18.85	27	8	15	10.15	14.26
R. A. Scivicque, Pt. SE1/4 P-5-220	14.25	27	8	15	7.60	11.57
ACREAGE CO BEAT 1						
G.H. Williams, SE1/4 of SE 1/4 ex. Kennedy F-8-151	33.50	33	8	15	18.25	22.85
Clyde A. Renaud, pt. lots 1 & 2, sq. 621 of prop. Springwood Park Sub. #3 T-9-82	.24	3	9	15	3.32	8.52
Xavier L. Gomila,lots 1 thru 3, sq. 623 of prop. Springwood Park Sub. #3 T-9-508	.36	3	9	15	4.99	11.79
Clarence I. Jones, W1/2 of NW1/4	80	3	9	15	44.06	51.70
ACREAGE BEAT 5						
Lola A. Reeves, etal pt. NE1/4 of NW1/4 O-2-184	1.06	12	9	15	21.89	26.71
Bosworth Const. Co. NE1/4 of SE1/4 N-0-55	40	12	9	15	22.35	27.19
Bosworth Const. Co. SW1/4 of SE1/4 ex. pt. sold O-9-01	10.50	12	9	15	5.94	9.80
Bosworth Const. Co. SE1/4 of SE1/4 ex. Terrell etal N-0-55	15	12	9	15	8.38	12.39
Lillie Patterson,pt. NE1/4 of NW1/4 K-8-210	4.31	13	9	15	3.46	7.17
Oliver A. Sakuque etux pt. NE1/4 of NE1/4 52.15 x 150 R-6-108	.18	13	9	15	21.89	26.71
William Hudson etux, pt. NE 1/4 of NE1/4 O-9-94	.10	13	9	15	.67	4.21
Louis E. Commagere jr. pt. NW1/4 of NE1/4 M-9-207	2	13	9	15	1.05	4.61
Larry L. Favre, pt. NW 1/4 of NE1/4 P-7-207	.50	13	9	15	.35	3.87
Edward Green, pt. W1/2 of NE1/4 G-4-38	1.10	13	9	15	.69	4.23
Jacques A. Bagur,pt. SW1/4 of NE1/4 S-7-290	10.50	13	9	15	5.94	9.80
William J. Bourgeois jr otux pt. SE1/4 of NE1/4 P-6-134	3.10	13	9	15	23.29	28.19
Jacques A. Bagur pt. SW1/4 of NW1/4 T-3-169	1	13	9	15	.69	4.23
Jacques A. Bagur pt. SE1/4 of NW1/4; NE1/4 of SW1/4 S-7-290	65.00	13	9	15	36.34	43.52
Jacques A. Bagur pt. W1/2 of SW1/4 T-2-589	14	13	9	15	7.69	11.06
Jacques A. Bagur, SE1/4 of SW1/4 S-7-280	31.70	13	9	15	17.80	22.37
ACREAGE BEAT 1 Co.						
Lyonie J. Ladner etux, pt. W1/2 of SE1/4 of SE1/4 T-1-216	1	20	9	15	34.17	39.72
Edward I. Jones W1/2 of NW 1/4 of NE1/4, W1/2 of SW1/4 of NE1/4; S1/2 of E1/2 of SW1/4 of NE1/4 cause #9447	50	21	9	15	27.54	35.69
Charles Micaud,pt. lots 1,2, Div. SW1/4 of NE1/4 D-6-194	15.40	22	9	15	8.60	14.11
Russell Mitchell,pt. NE1/4 of SW1/4 M-9-94	1.20	22	9	15	1.68	5.28
William H. Evans jr. etux pt. SW1/4 of SE1/4 N-0-54	.50	22	9	15	.67	4.21
Jacques A. Bagur SE1/4 of NE1/4 S-7-268	40	24	9	15	22.35	27.19
Mrs. Mary E. O. Suey pt. Stephen Wentworth Cl. Round Hammock E-4-15	50	35	9	15	27.94	33.12
ACREAGE BEAT 2 - PIC.						
William E. Mosley, pt. NW1/4 of NE1/4 Q-2-132	.59	22	6	16	.34	3.86
John R. Casey, pt. NW1/4 of NE1/4 T-8-489	6.60	22	6	16	.92	4.48
Carlton B. Harper etux, pt. NW1/4 of SW1/4 S-6-530	6.96	23	6	16	7.97	11.95
Jerome O. Wilson etux, NE1/4 of SE1/4 E. 30 acres O-1-470	30	23	6	16	19.32	23.98
Hayward J. Mitchell, etux pt. SW1/4 of SW1/4 O-0-101	3	23	6	16	8.77	12.80
ACREAGE BEAT 2 - CO.						
Fred Lee, etux pt. W1/2 of NW1/4 (lease) T-2-447	3.52	24	6	16	2.40	6.05
John E. Mars etux, pt. W1/2 of NW1/4 lease T-2-449	3.10	24	6	16	2.38	6.03
ACREAGE BEAT 2 - PIC.						
W.B. Morgan etux, pt. NW1/4 of SE1/4 M-3-553	1	29	6	16	.50	4.03
Carl H. Struck jr. SE1/4 of NW 1/4 S-5-109	25	34	6	16	7.17	11.10
Thomas J. Frierson,W1/2 of NW1/4 T-9-388	66	7	7	16	18.66	24.78
Thomas J. Frierson pt. SW 1/4 of NW1/4 N-7-431	20.62	7	7	16	5.75	9.60
T. D. Frierson, pt. Lot 6 I-3-202	14.68	19	7	16	5.13	8.94
ACREAGE BEAT 1 - CO.						
George Smith pt. SW1/4 of SE1/4 (lease) I-9-77 C-9-156	9	16	8	16	5.16	8.97
T. L. James & Co. Inc. pt. SE1/4 of SW1/4, pt SE1/4 T-8-98	16.41	24	8	16	8.96	14.50
T. L. James & Co. Inc. pt. NW1/4 (2 parcels) T-8-88	7.66	26	8	16	4.14	9.39
T. L. James & Co. Inc. pt. E1/2 and pt. SW1/4 3 parcels)	19.04	27	8	16	10.33	17.45
Joseph R. Murphy, pt. Simon Favre Cl. T-4-600	2	31	8	16	1.04	4.60
Prentice Kennedy,pt. Simon Favre Q-6-570	8	37	8	16	4.47	8.24
M. H. Crary Jr. Pt. Jos. Chalona Cl. G-3-53	2.58	6	9	16	1.39	4.98
Dr. S. Everett etal,pt. lot 3 Div. A. H. Hursey Est.	3	8/9	9	16	1.72	5.32
Dr. S. Everett etal, pt.Lot 4 Div. A. H. Hursey Est. L-0-25	12.92	8/9	9	16	10.09	14.19
Olivia Adam Madeson etal pt. lot 7, Div. A.H.Hursey Est.	51.90	8/9	9	16	28.58	33.79
Manuel Borges jr. Pt. SW1/4 I-8-217 R-5-23	1	9	9	16	.68	4.22
Russell Mitchell pt. Lot 3 & 4 lease K-1-136	3.20	16	9	16	2.05	7.17
Russell Mitchell pt. lot 4 lease K-1-135	3.40	16	9	16	2.05	5.67
Edith D. Cuevas, pt. lot 4 lease home P-8-340	.50	16	9	16	14.10	18.44
Edith D. Cuevas pt. lot 4 lease P-8-340	.50	16	9	16	18.25	22.85
Joseph J. Razeano pt. lot 1 & 2 M-2-241	10.47	17	9	16	5.85	11.20
E. J. Balez jr. pt. lot 3,4, 5, Ct. Decree 66.24	7.95	17	9	16	19.04	26.68
Elijah R. Truitt etux pt. lot 5 R-0-362	1.94	17	9	16	1.33	4.91
Isadore J. Giveans jr. etux pt. lot 5 & 6 S-2-513	1.16	17	9	16	49.00	56.94
Mrs. William A. Hursey II pt. Isaac Graves Cl. & pt. lot 7 D-1-654	1	17	9	16	60.40	69.03
Zoe Kelly pt. J.B. Doby Cl. F-3-244/6	5.50		9	16	1.33	4.91
Zoe Kelly, pt. J.B. Doby Cl F-8-502	1.17		9	16	8.46	12.47
Mrs. Olive K. Yarborough, pt. J.B. Doby Cl. I-2-84	7		9	16	4.78	8.57
Bertha A. Williams pt. lot 1 & 2 C-5-16	15	21	9	16	50.37	58.39
Zoe Kelly, pt. lot 2 F-6-324	3.90	22	9	16	1.02	4.58
Zoe Kelly pt. SW1/4 of SW1/4 F-5-224/6 F-5-224/6	.65	23	9	16	.28	3.80
Zoe Kelly, pt. lot 1 F-5-244/6	.45	27	9	16	.27	3.79
Jacques A. Bagur etal, lots 1 thru 6, ex pt. of 2, 3 L-4-261	280.50	28	9	16	188.07	211.85
Jacques A. Bagur pt. lot 2 & 3 L-0-06	4	28	9	16	2.40	7.55
Mrs. J. V. White, Pt. Henry Jerrell Cl.	5	37	9	16	2.75	6.42
ACREAGE BEAT 2 - PIC						
T.J. Frierson, Pt. SE1/4 of NE1/4 of SW1/4 L-4-385	4.07	12	7	17	1.25	4.83

DELINQUENT REALTY TAX ROLL
CITY OF BAY ST. LOUIS

Notice is hereby given that on MONDAY the 20th day of October 1969, A. D., at the front door of the CITY HALL at Legal Hours, I will sell at Public Outcry to the highest bidder for cash, the following described land delinquent for taxes due thereon, for the fiscal year 1968 for so much that will satisfy such taxes and costs to-wit:

ANDRE ARCENEAUX
Commission of Finance
Bay Saint Louis, Mississippi

NAME DIVISION OF SECTION	CITY TAX	TOTAL COSTS
BAY ST. LOUIS, FIRST WARD		
John Middleton M. Lot 4, Bay Woods Sub. Lots 106 & 107 Burnett Sub. lot 4 Pt. 140 on Leopold	293.99	311.00
Calvin Spohn Lots 5 & 6 Paradise Point Sub.	118.75	125.75
Amelia B. Letellier Lot 10, Lot 19, water lot (A & B)	367.65	385.61
General Electric Realty lot 22, N. pt. 23, ex. Villars	187.15	196.69
Herbert F. DeBuys Lot 1, Laurie Park Sub. Lots 5 thru 12, Laurie Park Sub. Pt. lot 28, on Dunbar Lot 29 N:10' of 85 & S. 10' of 86	356.38	384.16
Ronald A. Ladner, Lots 19 & 20, Blk. 103 Alta Vista Sub.		
Jos. F. Heischer, Lots 12 thru 14, Burnett Sub. Pt. lot 49, 50, 76		
Dianne L. James, Lots 34 thru 38, W. 2' of 39, Burnett Sub. Pt. 37 Burnett Sub.		
Wona Phillips Est. Lots 75 thru 84, Burnett Sub.		
Petronille F. Torrence Pt. 37 & 39 on Charters		
Arthur Maurel Pt. 41		
William L. Reid Pt. lot 98, water lot & S. 20' of lot A		
John Walter Hill Pt. lot 98, & S. 20' of lot A		
Shirley D. Dunphy Lot E Henrietta Sub Pt. lot 98, & S. 20' of Lot A, Henrietta Sub		
John F. Miller, Lot 15 W. 1/2 all 16 & 17, Blk. 3, Leonard Sub. Pt. 117		
Dr. A. C. O'Haro Lots 1 & 2 Blk. 4, Leonard Sub.		
Harold C.Netto Lots 21 & 22, Blk. 5, Leonard Sub.		
Laura C. Candias Lots 9 thru 11, Blk. 6 Leonard Sub. Pt. 117		
Charles F. Blann Lot 14, Blk. 6, Leonard Sub. Lot 117, Pt.		
Charles Anderson Lots 1 thru 11, pt. 12 & 13 Salt Breeze Sub.		
Dr. Frank Garbin Lots 2 thru 5, Blk. 2, Melody Lane Sub.		
Donald R. Malter Pt. 149, N. of 15, & E. 1/2 of 16, Felicity Sub. Lot 15, E. 1/2 of 16, Felicity Sub.		
James L. McCarthy Pt. 149, Felicity Sub.		
Zelma Lee T. Peterson, Lots 59 & 60, Felicity Sub.		
Jeffery Favre, Lot 17 thru 20, & Pt. abandoned Louis St. Blk. 2, Avenue Sub. 9 thru 11, 20 thru 23, Blk. 9, Avenue Sub. 27, 32 thru 34, Blk. 9, Avenue Sub. 9 thru 11, Blk. 10 Avenue Sub. Lot 37, Rear Third Ward		
Loretta H. Laughlin Lots 3 & 4, & Pt. Abandoned Louis St.		
Donald L. Chamberlain Pt. 169, Pt. 170B Pt. 170 water lot, Pt. 158		
Chester M. Rieth 13, & 14, Blk. 1 Highland Drive Sub. Lot 15, (Pond) 16, ex. 10'		
Laura Adams Sattler Est.Pt. Lot 224		
George E. Konrad Lots 18 & 19; Royal Lots Sub:		
E. F. Beyer Lots 33, tri. Royal Lots Sub.		
Charles S. Benigno Lot 54, Royal lots Sub.		
Society of Devine Word Lot 236A, 236C, Royal Lots Sub Lots 244B, 244D, Royal Lots Sub.		
Ollo J. Mollere Pt. 233,236,244,247, 248		
Tony Capdepon Lot 237		
Andrea Lizana, Pt. 276, 285, 286		
Dr. Walter Russo Lot 98 water lot & S. 20' of lot A, Henrietta Sub		
North Bay Shopping Center Pt. 62 thru 64 Pt. 65, tri. Ulman Sub.		
Elton Williams 287, & pt. 276		
Anna Maxon Lot 299		
Joseph Church Jr. Lot 25, Ulman Sub. Lot 26 Ulman Sub.		
Jos. Cook & T.E. Kellar Frac: 69, Ulman Sub.		
North Bay Shopping Center Pt. of Ulman Ave. abandoned, Ulman Sub.		
North Bay Shopping Center Lot 343; pt. tri		
Elus E. Depreo, S.E. 50x50 of E. 100' Carroll Sub. Lot 55, Carroll Sub Lot 361, Lot 365		
Loretta A. Gorman Lot 355, 377		
Alphonse Lizana Jr. Lot 406		
Joseph L. Rosenberg Lot 407		
Albert Walker Lot 409		
Philip N. Haddad Pt. 36, thru 41, Cazeneuve & Bordage Sub. Pt. 58, Gulf State Land & Impr. Co. Rear First Ward		
A. C. Mitchell Lot 21 & 22 Beach Front Sub.		
Mack Harrie Lots 462, 463		
Wilma Wagner (Cowand) Pt. 468 Perkins Sub.		
Gerald Favre, Pt. 482		
Mrs. L. G. Gregaratti 495 Pt., 522 Pt. 523 Pt.		
Ellen C. Middleton Lot 497, E. 45' all 499		
Jerry L. Dickson Lot 507		
Margie Woods Lot 510		
Harry Jos. Favre Sr. Pt. 555,556 & Pt. 479		
Christ Episcopal Church Pt. 37		
Methodist Church Lot 78		
Catholic Church Lot 83, Lot 253, Second Ward 29 & 30, Rear Second Ward		
Society of Devine Word Lot 215, ex Martinolich 221 & 223		
Society of Devine Word 232, pt. 233, pt. 247, & 248		
Society of Devine Word Lot 301 40 thru 42, Ulman Sub.		
Christ Episcopal Day School, 501 thru 503		
Masonic Lodge, 517, all 518, 519 ex. N. 66' 520 (1/2 int.) in strip		
Laura C. Kalmbach Pt. lot 98, & S. 20' of Lot A, Henrietta Sub.		
BAY ST. LOUIS, REAR FIRST WARD		
A. E. Simon Lot 5, Blk. 2, Cedar

LOUIS DELIQUENT TAX SALE CONTINUED

Y ST. LOUIS, REAR SECOND WARD		
J. Halmgrou Lot 3, Blk. 1		
e Sub.	11.40	13.11
Lizana Olivor Lot 13, E. 1/2		
Blk. 1 Toulmo Sub.	23.40	26.59
rgeois Pt. 25, Blk. 1, Toulmo		
	23.76	25.86
. Winstead Lot 6, Blk. 2, Tou-		
ub.	66.86	72.99
. Ackers Lot 16, Blk. 2, Toulmo		
	97.14	102.26
Y ST. LOUIS, THIRD WARD		
D. Maurigo, Lot 24	31.20	33.70
te Lot 26, 43 W. of E. 250'	76.46	81.79
Bell, Lot 40, 41, 109 W. 97.5'	17.10	21.03
Williams Lot 43	10.93	12.62
Williams Lot 43, W. 56'	10.93	12.62
mith Brown Lot 51	50.05	53.30
Lewis, Lot 60	63.70	67.50
th Jarrell Lot 75, 76 ex. Miss.		
r Co. 128	378.58	396.97
on Tillman Lot 79	25.04	28.12
nnis, Lot 87	3.33	4.71
Vilkerson, Pt. 11 thru 15, 17 thru		
annes Sub.	32.77	53.33
avis, Lot 10D	3.33	4.71
Bell, Lot 91 & 92	22.33	25.47
cier, S. 1/2 of 8, thru 12, Blk. 1,		
rson Sub.	26.00	32.29
cDowell, Lot 8, Blk. 2, Nickerson		
	4.26	5.70
Williams, Lot 101, ex. O.S.T.		
2, Rear Third Ward	11.88	14.61
izana, Lot 101 ex E. 275'		
01 rear pt., lot 102	74.10	79.31
Vilkerson, Lot 102, 103, W. of		
ages	27.95	31.32
Adam Garcia, Lot 125	53.68	57.08
Heitzmann Jr. Lot 148	70.53	74.60
ura Lenny, Lot 65 Bordages Sub.	3.33	4.71
e E. Page Est. 192, ex Garrett,	44.20	47.20
Walker Sr. Pt. 196	21.85	23.97
eldon, Lot 221 ex S. 20'	40.85	43.73
ward F. Wilson, Lot 228	37.05	39.78
Wagner, Lot 254, ex 47' E.	184.30	192.92
C. Payne Lot 282, W. 50'	21.45	23.56
Dorsey Jr. Lots 293, 293 1/2	26.65	29.97
. Acker, Lot 298, all lot B	46.48	50.59
n Cain, Lot 303	30.55	33.02
cCathan Preston, Lot 304, W 1/2	35.86	38.54
. Tarner, Lot 308	44.65	47.69
Holland, Lot 316	79.80	84.24
ernius, Lot 316, W. 50' of E.150'	34.68	37.32
P. Holland, Pt. 315	11.40	13.11
e Inc. Pt. 316 & pt. 387	77.43	82.78
rderlon, Lot 317	57.00	60.53
J. Scafidi, Lot 344 pt.	323.48	337.67
jr. Lots 12 & 13, Bordages		
	6.65	9.17
A. Carver, Pt. 354	18.04	20.01
T. Bailey, Lots 372, 373, 374	99.75	106.99
ngleton, Lot 383	30.23	32.69
ce J. Ingulia, Pt. 387	17.10	19.03
J. LaFrance Lot 401, W: 300'	38.03	40.80
vian C. Trahan, Lot 401, E.		
of W. 300'	15.20	17.06
n of Charity, Lot 159	18.05	20.02
slaus College, Pt. 2, Lot 3, 4		
8, 61 & 62	390.93	413.82
A. Thomas, Lot 75, ex Burge	184.30	192.92
Davis, Frac. 9, 10, E. 32' of 11	22.33	26.47
BAY ST. LOUIS, REAR THIRD WARD		
C. Gex, E. 250' of lot 43	31.83	34.35
Nichols, Lot 13, Morgan Park Sub.	4.99	6.44
Acker, Lot 14 Morgan Park Sub.	26.81	29.13
te Homes Inc. Lot 17, 27, Morgan		
Sub.	84.08	89.69
Wilkerson, Lot 10, ex Morreale	6.65	8.17
Vilkerson, Pt. 11, 21	10.73	13.41
n David, Pt. 16, 26 & E. 20' of		
Bordages Sub.	3.33	6.71
Parker, Lot 32, Pt. 37 & 39	25.18	29.44
outhard , Lot 32, 50x105'	3.80	5.20
ebb, Lot 32	10.45	12.12
L. Wheeler, Pt. 33	34.68	37.32
arris, Pt. 37 & 39	27.55	30.90
ebb Sr. Pt. 37 & 39	13.78	16.58
S. Williams, Pt. 37 & 39	13.78	16.58
and Alexander, Pt. 37 & 39	26.84	30.16
orris Est. Pt. 37 & 39	9.43	12.06
Lang Pt. 37 & 39	21.38	24.49
e, Jurett, Pt. 45	3.33	4.71
Albert Lizana Pt. 15, 16	12.35	15.09
of God in Christ 32, W. 50'	3.80	5.20
Heitzmann Sr. Pt. 18, 26 thru 39	200.45	213.72
Heitzmann Sr. Est. 22, 25' W., 30		
Godwin	86.93	92.66
Schnurrer, Lot 3, 4 Bal-		
ine Sub.	70.78	75.86
Morreale, Pt. 75, all 76, Bal-		
e Sub. 6 thru 10, Blk. 4,		
L&I Co. Rear Fourth Ward	33.41	42.00
dner, Lot 47	48.93	52.14
Carver, Lot 54	20.44	22.50
Schoenhardt, 106 Pt. 107	3.33	5.71
Young, Lot 115	36.58	39.29
n Urancken Jr. Lot 149, W. 85'	24.23	26.45
H. Augustus Lot 151	8.08	9.65
W. Rhodes, 151, W. 54'	38.03	40.80
n Carver, Lot 7, Blk. 1, St.		
rles Sub. Lot 8, Blk. 1. St.		
rles Sub.	21.85	24.97
C. Bilbo, 18 & 56 Blk. 3, St.		
rles Sub.	37.70	41.46
Breland, Lot 46, Blk. 3, St.		
rles Sub.	47.50	50.65
Salters, Lot 10, 14, Spanish Acres		
tes, Blk. 1	65.08	69.93
J. Bergeron, Lot 28, Bouslog Sub.	7.13	8.67
Garcia, Lot 29, Bouslog Sub.	7.13	8.67
J. Haas Jr. 34, & 42, Milieu Vil-		
, First Add.	211.85	222.57
words, Lot 11, Milieu Village		
st Add.	106.63	111.11
C. Sivori, Lot 14, Milieu Village	106.63	111.11
. Johnson, Pt. 241	177.65	186.01
J. Bisco, 240, water lot	7.13	8.67
itter Jr. Pt. 241	46.60	48.67
F. Mercier, Pt. 241, lot 12,		
13, Bay Oaks Sub.	86.98	91.67
. Bisco, Pt. 241, 80' on Beach		
241 Rear	401.80	420.23
te R. Aiken, Lot 39, Blk. 3,		
lizabeth Deery, Lot 3, Blk. 1 Bay		
Sub.	11.40	13.11
ladys D. Haas, Lot 12, Blk. 2,		
aneda Sub.	11.38	13.09
M. Reith, 229, water lot, 230	186.26	194.81
A. Thomas Lots 6 & 7, Lots 29 & 30, Blk.		
les Sub.	63.13	80.71
. Charles Sub.		
BAY ST. LOUIS, REAR FOURTH WARD		
iams, Lot 2	40.26	43.73
Hale, Pt. 26, on O.S.T. Pt.		
89x175'	28.66	28.93
ye Lot 40	4.28	5.70
Russell Jr. 4 thru 6, 11 thru 14,		
2, BSLL&I Co. Pt. lot		
. Bouquie Cl. 25-8-14 Pt. N. 1/2		
3, 35-8-14	240.50	260.45
Gould, Frac. 8, Blk. 3,		
L&I Co.	3.33	4.71
C. Rousseau, Pt. 42, Blk. 3		
L&I Co.	4.75	6.19
aft, Frac 43, Blk. 3, BSLL&I Co.	4.75	6.19
Ladner, Lot 10 thru 13, Blk.		
SLL&I Co.	20.43	25.50
re Perniciaro, 25 thru 28, Pt.		
hru 31, Blk. 20, BSLL&I Co.		
10 lots, Blk. 21 BSLL&I Co.	[illegible]	21.09
reserved lot		
Campbell Connell, Lot 11, Blk.	[illegible]	4.71
BSLL&I Co.		

James A. Nelson, 2 thru 23, 26 thru 47, Blk. 34 BSLL&I Co.	76.63	123.23
Jordan N. Bradford, 13 thru 20, 30 thru 36, Blk. 38, BSLL&I Co.	00.00	00.07
Clifford J. Vedronne, 1 thru 0, Blk. 30, BSLL&I Co.	14.23	23.07
Willys W. Rhodes Jr. 17 thru 20, 30 thru 32, Blk. 39 BSLL&I Co.	07.76	09.51
Jos. E. Loiacano Jr. 33 thru 36, Blk. 39 BSLL&I Co.	7.13	11.07
Gulf Union Corp. 1 thru 4, Blk. 43, BSLL&I Co.	41.23	47.23
Robert L. Moore, 5 thru 7, Blk. 43, BSLL&I Co.	5.23	0.99
Ethma E. & Daniel Abadie, All 1 thru 48; Blk. 44, BSLL&I Co.	93.93	130.00
Gustave Lehman, 5 thru 8, 39 thru 42, Blk. 56, BSLL&I Co.	13.70	23.53
Francis G. Simon, Lots 36 thru 38, Blk. 60 BSLL&I Co.	3.00	7.20
Claudius L. Parker, 18, tri. Blk. 65, BSLL&I Co.	3.33	4.71
Lawrence G. L. Binder, 6 thru 11, Blk. 66, BSLL&I Co.	44.99	52.04
Albert Heitzmann, 11 thru 15, Blk. 4 BSLL&I Co.	8.56	14.14
Jack Litchfield, Lot 45 thru 48, Blk. 37, BSLL&I Co.	149.63	159.07
Sam Compretta, 31 thru 38	14.26	23.07
BAY ST. LOUIS, PT. J. BOUQUIE CL. 25/26-8-14		
R. V. Smith, Jr. 26-8-14	21.14	23.24
Alfred L. Luttman 25-8-14	254.13	265.54
Hi-Way Drive Inn Theatre 25-8-14	1,079.20	1,123.62
John Dicks 26-8-14	111.15	116.85
Edith Davis 26-8-14	16.63	19.55
Robert Weeks 26-8-14	3.33	4.71
Henry Dorsey 26-8-14	38.00	40.77
Peter A. Langhlin 26-8-14	61.99	65.72
Thomas H. Walsh 25/26-8-14	7.61	9.15
Edward A. Jones 25/26-8-14	49.63	53.13
BAY ST. LOUIS, PT. J.B. LARDASSE CL. 42-8-14		
Mrs. Cora T. Perrons 42-8-14	27.08	29.41
Joel Bluestone 42-8-14	35.15	37.91
BAY ST. LOUIS, PINE WOOD SUB.		
James E. Lizana, Lots 10 & 11, Blk. 2	9.50	12.13
Leroy Luke, Lots 10 & 11 Blk. 3, Pine Wood Sub. #2	9.98	12.63
BAY ST. LOUIS, BLUE MEADOW SUB.		
Jiggo Inc. Pt. 405	54.15	57.57

DELINQUENT REALTY TAX ROLL
CITY OF BAY ST. LOUIS
OUTSIDE MUNICIPAL SEPARATE SCHOOL DISTRICT

Notice is hereby given that on MONDAY the 20th day of October, 1969, at the front door of the CITY HALL at Legal Hours, I will sell at Public Outcry to the highest bidder for cash, the following described land delinquent for school taxes due thereon to the BAY SAINT LOUIS MUNICIPAL SEPARATE SCHOOL DISTRICT for the fiscal year of 1968 for so much that will satisfy such taxes and costs to-wit:

ANDRE ARCENEAUX
Commissioner of Finance
Bay Saint Louis, Mississippi

NAME DIVISION OF SECTION	SCHOOL TAX	TOTAL COSTS
WAVELAND FIRST WARD		
John M. G. Parker Jr. 16B, Water Lot	2.66	4.02
Willie J. Sauerwin, Pt.32, 85x90.5'	18.49	20.48
John H. Haas Jr. Pt. 32, & 5 x 95.5'	28.76	31.16
Oliver V. Baldwin, 3&E 1/2 lot 4 bl. 1 Gayle Aiken Sub.	57.82	62.38
Richard J. Fayard, 28, 115 x 151.03 Cor. Lakeside Sub.	27.41	29.76
Mrs. Charlotte Aiken Pt. 41 S.E. 179.5 x 217'	12.39	14.14
WAVELAND HARRINGTON SUB.		
Albert Williams, Lot 11 & 12	4.13	6.55
Juluis Thomas, Lot 13	12.69	14.45
WAVELAND HIGHLANDS SUB.		
Leroy Murray, Lot 4, Bl 1	1.02	2.31
Walter C. Kercher, lots 15 thru 24 Bl 11	19.18	30.20
Charles A. Krantz, lot 4 thru 8 bl 19	5.90	11.39
Mrs. Shirley D. Arceneaux, Lot 17 & 18 Bl 20	2.36	4.70
Margaret S. Clements - All 8 E. pt. 9 17.1' Bl 25	1.77	4.10
Louis Roquevert, Lot 9 & 10 Bl 26	2.36	4.70
Therron P. Watkins, Lots 1,2, & 5 lots 6, 7, 10, 11	109.45	121.08
Therron P. Watkins, lots 13 thru 15 Lots 12	58.85	65.45
WAVELAND SECOND WARD		
Emilie Durand, Pt. 2, 100' on Nicholson Ave.	31.28	33.78
Edward Phillips, All 5 Water lot	4.72	6.15
Carroll B. Ishee, Lot 26, ex. S.E.20' x 27 S.E. 40' Grosvenor Place	56.64	60.16
John L. Reinhardt, S.1/2 of 2, all 3, N.E. 20' of 4 Adrienne Court	36.40	41.11
Clarence G. Reppel, Lot 5 & 6 Water lot, Bl 1 5 & 6 Bl. 2 Waveland Terrace Sub.	141.90	151.83
Edna H. Wilson, Lot 11, Bl 3 Waveland Terrace Sub.	39.83	42.67
Dr. Milton B. Mary, lot 32, Bl 3 Waveland Terrace Sub.	39.83	42.67
Thomas Macera Sr. Lot 3, Bl 5 Lot 3, Bl 6 Waveland Terrace Sub.	42.33	46.27
Douglas L. Black, lot 13, Bl 7 Waveland, Terrace Sub.	12.10	13.83
William C. Frierson, Lot 31, Bl 8 Waveland Terrace Sub.	20.88	22.97
Anna R. Thierge, Lot 97, E. 35' & lot 103 ex. 8' ROW Tannerette Sub.	33.63	37.23
Peter P. Taranto, 133 Ex. N.75' Tannerette Sub.	10.92	12.61
Annie Staub, Pt. 87	11.80	13.52
E. J. Potocki, Pt. 87, 80 x 176.59	40.60	43.47
Henry J. Bradley, Lots 36 & 37, 38 & 39, Bl 1 Starland Place	45.73	51.81
J.T. Loyaciano, E. 50' of 4 thru 6 Bl 4 Combol Sub.	9.74	13.38
Frank G. McKenitt, W. 50' of E. 100' of lot 15, 16, 17, Bl 5 Combol Sub.	26.25	30.55
Joseph L. Wymer, Lot 26 thru 28 1/2 of 3, all 4 Bl 5 Combol Sub.	26.66	33.00
W. C. Pinkard, Lot 6, Bl 6 Combol Sub.	26.20	31.62
Floyd E. Fowell, Lot 8, 9 & 7 Bl 6 Combel Sub.	34.52	39.15
Thomas Macora, 1 thru 3 Bl 7 Combol Sub.	39.66	43.45
WAVELAND THIRD WARD		
Adm. of Vets. Affairs, 106 Gulf Garden Sub.	46.91	50.04
Mrs. H. J. Tulebuch Jr. Pt. 13 Water lot Pt. 12 & 14, 100 X 175'	63.73	69.53
Elwood Rome, Pt. 31, 50 x 75.9'	2.95	4.32
Donald J. Ganucheau, Lots 17 & 18, Forrest Garden Sub.	10.03	12.66
Ollo J. Mollere, lots 34 thru 38,40 Holiday Hill Sub.	86.21	97.99
Paul F. Whitman, Lot 41 Holiday Hill Sub.	31.33	33.83
Freddie Griffin, Lot 42 Eichhorn Sub.	5.02	6.47
H.M. McCall, Lots 22 & 23, 21 & Ex. 35 for street Farrar Sub.	27.70	32.06
Orville J. Howe, Pt. 42 100' E. of W. 1196'	34.00	37.44
Frank R. Cuismano, Pt. 42 100' E. of W. 1896'	66.66	70.59
Jesse Southard lot 13 & N.E. 1/2 of 14 Pine Ridge Sub. Park	37.70	41.46
Michael W. Boos, Lots 32 thru 35 Pine Ridge Park Sub.	93.72	101.72
James R. Janney, Lot 51 Pine Ridge Park Sub.	29.88	32.32
Felix Lightfall Jr. 76, 85x82 1/2 Pine Ridge Park Sub.	16.52	18.49

Houston Homes Inc. Lot 23 Bl 2 Waveland Park Sub.	12.39	14.14
Hancock Realty Inc. Lot 1, 2, 28, Bl 7 Waveland Park Sub.	60.77	66.45
W. J. Scrimshaw, Lot 1 Bl 11 Waveland Park Sub. Lot 27 Bl 11 Waveland Park Sub.	19.18	22.19
William A. Reinhardt Lot 6 & W 1/2 of 7 Bl 11 Waveland Park Sub.	29.58	33.01
Col. M. A. Gillis, Lots 1,2, S.E. 38' Waveland Beach Estates	180.48	189.95
William C. Hayward Sr. Lots 1, 75x172.2' Forrest Park Sub.	24.19	26.41
Evangelical Union Pt. 77	37.62	40.37
Elizabeth C. Henican, 82 125x98' on Waveland Ave.	107.38	112.93
James E. Comiskey, Pt. 87 Water Lot 88 E. 800' of N.E. 96'	213.58	224.37
Dolores Johnson, 12, E. 100' Robert's Sub.	49.86	53.1[illegible]
R.F.D. Mestayer Lbr. Co. 1 tri Links Sub.	55.17	58.62
Beatrice R. Newlin, Lots 5 & 6 Bl 2 Anchorage Sub.	32.45	36.[illegible]
Lester Haverty Lots 20 thru 23 Bl 2 32 thru 35 Bl 6 Anchorage Sub.	61.07	71.76
Lawrence E. Barrett, Lots 20 & 21 Bl 5 Anchorage Sub.	14.46	17.29
Mrs. M. C. Guidry, Lots 11 & 12 Bl 9 Anchorage Sub.	4.13	6.55
Mrs. Hazel F. Trouard, 23, pt. 24 Bl. 1 Jeff Sub.	14.46	17.29
Dr. A. J. Hackett, Lots 20 & 21 Bl. 1 Tippins Sub.	9.44	12.[illegible]
Mary B. Silas Hawkins, Lots 22 thru 29 Bl 1 Tippins Sub.	19.29	28.[illegible]
Mrs. Jos. Chalona, lot 30 Bl 1 Tippins Sub.	2.07	3.40
Jim Hawkins Lots 1 & 2 3 thru 7 Bl. 4 Tippins Sub.	26.11	34.[illegible]
Ory J. Bourgeois 12 Ex. 30 on Sears all 13 Home M.L. & A Co. Sub Pt. lot 12 30' on Sears x 25' Bl 1 (business) 14 & 15 (home) Bl 1,19 Bl 2 Miss. Land & Abstract Co. Sub.	29.24	36.60
John Ory Bourgeois, Lot 18 Bl 2 Miss. Land & Abstract Co. Sub.	19.77	21.81
Mrs. Lucille Kellar, Lots 27 thru 30 Woodland Garden Sub.	39.53	40.36
Little Zion Baptist Ch. Pt. 179	7.08	8.[illegible]
Modern Homes Inc. Lot 27 Gulf Garden Sub. Lot 28 Gulf Garden Sub. Lots 29 & 30 Gulf Garden Sub. Lot 31 E. 1/2 Gulf Garden Sub. 35 & 36 Gulf Garden Sub. Lot 38 Gulf Garden Sub. 39 E. 1/2 Gulf Garden Sub.	81.13	86.[illegible]
Modern Homes Inc. W. 1/2 of 41 & 42 Gulf Garden Sub. 43 & 44 Gulf Garden Sub. 45 Gulf Garden Sub. E. 1/2 of 46 Gulf Garden Sub. N. 1/2 of 78 Gulf Garden Sub. S. 1/2 of 77 Gulf Garden Sub.	61.95	72.[illegible]
Modern Homes Inc. Lots 79 thru 82 Gulf Garden Sub. 84 S. 1/2 Gulf Garden Sub. Lots 85 thru 89 Gulf Garden Sub. Lot 1 Mestayer Sub. Lots 4 & 5 Mestayer Sub.	162.25	181.[illegible]
Harvey E. Ming Jr. Lots 12 & 13 Mestayer Sub.	41.91	4[illegible]
J. W. Caver Lots 18 & 19 Bl 4 Tippins Sub.	9.72	12.[illegible]
Modern Homes, W. 1/2 of 34 Gulf Garden Sub.	5.02	6.4[illegible]
WAVELAND FOURTH WARD		
Lloyd A. LeClare, Lot 20 50x112.5' Bl 3 Bunny Park Sub.	3.25	4.[illegible]
Robert F. Ladner, Lot 2 Bl 1 Anna Henry Sub. 3 & S.E. 25' of 4 Bl 1 Anna Henry Sub.	27.12	31.[illegible]
Donald M. McIntyre Lot 1 Bl 2 Anna Henry Sub.	25.81	29.[illegible]
Phillip B. Shall Lot 7 & 8 Bl 2 Anna Henry Sub.	17.11	20.[illegible]
T. L. Baykin, All 1 [illegible] of 2 Bl 3 Anna Henry Sub.	49.27	53.49
Edna Gilbert, Pt. Lot 6 & 8	21.24	24.31
Winifred Pennington, Pt. Lot 12	27.26	29.6[illegible]
K. Michael Gordon, Lot 36 50x110 Est. of Jeff Davis Pl.	7.97	[illegible]
Salvadore M. Grisolli, Lot 19 50x87.5 Audrey Pl. Sub.	7.38	8.[illegible]
Raymond Redeau, Lot 22 50x87.5' Bl 2 Audrey Pl. Sub.	3.54	[illegible]
Trustee 1st Baptist Ch. Lots 6 & 7 Bl 9 Waveland Terrace Sub.	8.8[illegible]	[illegible]
Ruth E. Dufour Frierson, Lots 61 & 62	87.32	[illegible]
Kenneth Fayard Lot 18 50x157.88 Jeff Davis Pl.	1.3[illegible]	[illegible]
WAVELAND HIGHLANDS		
Albert E. Samuel, Lots 20 thru 24 Bl 5	4.43	[illegible]
Mrs. Estelle S. Marks, Lots 33 thru 36 Bl 6	3.54	7.[illegible]
Mrs. Alice D. Shaw, Lots 27 thru 30 Bl 6	4.43	8.[illegible]
Peter Cassisa, Lots 2[illegible] thru 23 Bl 8, 24 thru 28 Bl 8	7.08	[illegible]
Charles A. Thomas, Lots [illegible] Bl 2	1.77	4.[illegible]
Dr. C.R. Wishan, Lots 7 thru [illegible], 40 thru 43 Bl 13, 8 thru [illegible] Bl 15	10.33	21.[illegible]
Mrs. Lorraine Pu[illegible]sky, Lots 29 thru 31 Bl 14	2.66	[illegible]
A. R. Schmidt, Lots 32 & 33 Bl. 1	1.77	4.[illegible]
Mrs. N.R. D'Aquin, Lots 3 thru 6 Bl 15	4.43	8.86
Michael J. Chimirko, Lots 17 thru 21 Bl 15	4.43	9.86
Mary A. Rankin, Lots 18 & 19 Bl 6	3.54	5.93
Albron L. Middleton, Lots 5 thru 8 Bl 17 9 thru 11 Bl 17	7.67	15.2[illegible]
Mrs. Juanita O. Clippin, Lots 24 thru 27 Bl 17, 28 thru 33 B. 18	10.92	21.61
Joseph A. Neyrey, Lots 1 thru 4 Bl 19	4.13	8.[illegible]
Joel Oneale, Lots 42 thru 44 Bl 19	3.25	6.63
Charles Gledman, Lots 45 thru 48 Bl 19	4.43	8.86
Wm. B. Young, Lots 12 thru 14 Bl 22	3.25	6.63
F. Tummerelle, Lots 40 & 41 Bl 22	[illegible].76	8.24
Jos. A. Stiebing, lot 47 Bl 23, 48 & 49 Bl 23	8.56	12.15
Rosemary C. Holderth, Lots 16 & 17 Bl 24	2.21	4.55
WAVELAND GATEWAY SUB.		
Dennis Osborne, Lots 21 thru 29 E. 5' of 30 Bl 2	8.99	18.60
Laurent Roger, Lots 33 & 34 Bl 3	3.54	5.93
Edward F. Weidner, Lots 7 & 8 Bl 4	3.54	5.93
WAVELAND 3-9-14		
Arthur R. Evans, Pt. S.E. 1/4 of N.E. 1/4	17.70	19.66
A. Konnady, Pt. W. 1/2 of S.E. 1/4 of S.W. 1/4	8.41	10.00
Sadie Gillum, Pt. 1,2, Div. N.E. 1/4 of S.E. 1/4	38.35	41.13
Modern Homes Const. Co. Pt. N.E. 1/4 of S.E. 1/4	13.28	15.06
WAVELAND 4-9-14		
Lawrence R. Akin III, Pt. S. 1/2 of N.E. 1/4	24.49	26.72
WAVELAND 33-8-14		
C.H. Quick, Pt. Lot 6	39.09	41.90
D.E. Wilcox & G.H. Mollere Pt. Lot 8	47.20	50.34
WAVELAND 35-8-14		
Raymond Stephens, Pt. lot 3	137.62	144.37
WAVELAND LENA COMBEL SUB.		
Harry Tatum, Lot 7 & 8, Bl 2	1.77	4.10
Ruby Dorsey, Lots 18 thru 21 sq. 27, Bl 4	10.03	14.66
Helen E. Johnson, E. 100' of 14 & 17, Bl 4	2.07	4.40
Leonie Gainie, Lot 23 thru 28 sq. 26, Bl 1	5.31	11.77
Masiadonnia Baptist Ch. All Ex. pt. sold, sq. 30, Bl. 2 & 3	2.95	5.32
Ella Cook Thomas, Pt. 3, sq. 30 All 2 pt. 3	21.80	26.03
Sidney E. Woods, Lots 5 & 6, sq. 31 Bl 17 Lena Combel Sub. 8 & 9 Bl 4	16.77	21.69
Charles E. Hawkins, Lots 12, 15 & 16 Bl 18	3.25	6.63
WAVELAND GULFSIDE SITES SUB.		
Clarence B. Stephens, Sr. Lots 5 thru 7	33.93	38.54
James L. Petlavino, Lots 78 thru 80	5.31	8.77
Robert J. Maples, Lots 84 thru 86	5.31	8.77
Nettie Smith, Lots 122 & 123	3.54	5.93
Leroy Bourgeois, Lots 159 thru 162	7.08	11.64

Mrs. Mabel E. Flynn, Lots 167 thru 175	7.08	13.64
C. B. Stephens, Lots 180 thru 182	5.31	8.77
Lewis M. Barker, Lots 183 &184	3.54	1.96
La. Invest. Shares Inc. Lot 273	1.77	3.09
La. Invest. Shares Inc. Lots 310 & 311	31.84	34.34
La. Invest. Shares Inc. Lots 312 & 313	3.54	6.93
WAVELAND SHORELINE PARK UNIT 7 ADD. [illegible]		
Frank H. Carpenter Jr. Lots 31, 32 Pt. 41 & 42 Bl 144 (pt. outside)	10.63	15.31
Rowena R. Wiles, Pt. lot 37 Bl 144	1.18	2.48
Martha W. Leonard, Pt. Lot 38 Bl 144	1.18	2.48
Charles Tartavoulle, Lot 48 & 49 Bl 145	2.07	4.40
Durward L. Thocker, Lot 36 & 37 Bl 146	5.31	7.77
Shoreline Inc. Lot 17 Bl 145, lot 18 Bl 145, lot 19 Bl 145, Lot 19 Bl. 146 lot 2 Bl 145	7.08	11.61
Shoreline Inc. Lot 47 Bl 146	1.77	3.09
Shoreline Inc. Lot 4 Bl 147	1.77	3.09
Shoreline Inc. Lot 44	1.77	3.09
Shoreline Inc. Lot 45 Bl 148	22.42	24.57
Shoreline Inc. Pt. 6 Bl 148	1.18	2.48
Shoreline Inc. Pt. Lot 12 Bl 149	1.18	2.48
WAVELAND SHORELINE PARK UNIT 7 ADD. 6		
[illegible] Jr. Lots 48 & 49 [illegible]	2.07	4.40
WAVELAND SHORELINE PARK UNIT 9		
Donald W. Thurman, lot 11 Bl 902	2.07	3.40
E.M. Bringac Jr. Lot 6 Bl 905	2.07	3.40
E.M. Bringac Jr. Lot 12, lot 13	3.13	5.50
WAVELAND 9-9-14		
Richard Moore Jr. Pt. lot 2 Div. C. Colly Est.	2.07	3.40
George Mortin, Pt. lot 2 Div. C. Colly Est.	2.07	3.40
[illegible] Pt. lot 2 Div. C. Colly Est.	35.40	38.07
[illegible] Pt. lot [illegible] Div. C. Colly Est.	3.98	5.39
[illegible] Pt. lot 1 Div. C. Colly Est.	5.31	6.77
[illegible] Pt. S. E. 1/4 of [illegible] Pt. N. 1/4 of N.E. 1/4	21.98	25.11
[illegible] Pt. lot 2 Div. of N. 1/2 [illegible] Pt. lot 3 Div. De Jole [illegible] of N.E. 1/2 of [illegible]	77.59	83.94
[illegible] Pt. Lot 4 Div.	33.63	36.23
[illegible] FORREST SUB. [illegible] 65' on U.S. 90 [illegible] Pine Forrest Sub. [illegible] N. 1/2 of 7 [illegible] 2 X 3 (business)	542.36	569.30
[illegible] & 2 Bl. 1 Pine	3.25	5.63
[illegible] Lots 5 thru 7 Bl 4	41.15	46.05
[illegible] NEROZKOWSKY'S 2ND ADD. [illegible] Lots 1 & 2 Bl 1	3.84	6.24
[illegible] 3 thru 7 Bl 1	8.56	14.15
[illegible] Lots 9 & 10 Bl 5	3.54	5.93
[illegible] ONDROZKOWSKY'S 3RD ADD. [illegible] 16 thru 18 Bl 12	20.95	25.04
[illegible] Lot 1 Bl 2	2.07	3.40
[illegible] NEROZKOWSKY'S 1ST ADD. [illegible] Lot 1 thru 6 Ex. 25'	25.96	32.25
[illegible] Lots 8 thru 11 Bl 8	7.08	11.61
[illegible] Lots 13 thru 16	7.08	11.61
[illegible] Lots 12 & 13 Bl 12	4.43	6.86
[illegible] Lot 10 Bl 13, [illegible] 16 Bl 13	5.31	8.77
[illegible] Lot 19 Bl 13	1.77	3.09
[illegible] Lot 1[illegible] Bl 14	2.07	3.40
[illegible] Lots 23 & 24 Bl. 15	12.39	15.14
Mary Sheet[illegible], Lots 1 thru 3 Bl 16	6.49	10.00
Mrs. [illegible] Herlman, Lot 12 Bl 18	2.66	4.02
Charles W. Ptacek Sr. Lots 3 thru 6 Bl. 19	12.10	16.83
WAVELAND 34-8-14		
[illegible] Pt. lot 1	104.43	109.86
[illegible] Pt. lot 1	5.90	7.39
James [illegible] Caldwell, Pt. lot 1	2.66	4.02
[illegible] Skelton, Pt. S. 1/2 of 1 & 2 Pt. N. 1/2 of 7 & 8

BAY ST. LOUIS DELINQUENT TAX SALE CONTINUED

Elias Cossel, lots 1 thru 3 Bl 11 B.S.L.L.&I.Co.	3.53	6.03
Joy E. Miller, Lots 16 thru 20 Bl 11 B.S.L.L.& I.Co.	12.50	16.14
George Summerson, 45 Bl 11 B.S.L.L.& I.Co. 1 & 2 Bl 99 B.S.L.L.&I.Co.	7.07	11.23
Walter H. Burns, Lot 22 & 23 Bl 12 B.S.L.L.& I.Co.	2.53	4.70
Carlos J. Christina, Lot 10 thru 21 Bl. 13 B.S.L.L.&I.Co. 26 thru 30 Bl 29 B.S.L.L.&I.Co.	8.05	17.45
Edward T. Woods, Lots 1 thru 5 Bl. 14 B.S.L.L.&I.Co.	6.24	11.74
Dr. Adrain Hava, Lots 20 & 21 Bl 14 B.S.L.L.&I.Co.	2.21	4.55
Daniel B. Ulmer, Pt. 18 thru 20 All 23 & 22 Bl 15 B.S.L.L.&I.Co.	10.62	16.30
Richard J. Sallinger, Lots 1 thru 12,39 thru 50 Bl 59 B.S.L.L.&I.Co.	56.05	82.54
Bormand S. Kilbride, All 1 thru 12 32 thru 43 Bl 67 B.S.L.L.&I.Co.	38.97	65.82
Waveland Lumber Co. Lots 30 thru 42 Bl 68 B.S.L.L.&I.Co.	14.60	28.43
Alvin J. Ferrer, Lots 32 thru 37 Bl 70 B.S.L.L.&I.Co.	6.49	13.00
F. Artigues, Lots 1 & 3, 4 Bl 71 B.S.L.L.&I.CO. 4 thru 6 Bl. 72 B.S.L.L.&I.Co. Lot 9 Bl 74 B.S.L.L.&I. Co.	15.93	23.82
George R. Dureal, Lots 8 thru 10 Bl 73 B.S.L.L.&I.Co.	16.82	20.74
Patsy R. F. Shaw, Lots 1 thru 8 Bl 74 B.S.L.L.& I.Co.	20.36	29.42
Felix Somist, Lots 22 thru 25 Bl 76	11.21	15.91
James F. Mitchell, Lots 16 thru 26 pt. 27 Bl 90 Pt. Abandoned Bis-mark Bl 90	105.91	122.40
Vernon L. Ladner, Lots 11 thru 14 Bl 97 1 thru 8 Bl 109	33.93	47.54
P. Berchinhan, Lots 4 & 5 Bl 100	4.87	7.31
Mrs. F. Artigues, lot 7 Bl 104	1.77	3.09
Douglas F. Rayburn, Lots 4 thru 6 Bl 111	7.38	10.93
Betty Walbrette, Lot 1 & 2 Bl 113	3.84	6.24
U.S. Finance Co. Inc. Lots 1 thru 4 Bl 117	30.98	36.47
Elsie S. Rose, Lots 5 thru 8, 43 thru 48 Bl 117	22.42	33.57
Maurice Shannon 111, Lots 9 thru 16,33 thru 38 bl 117	21.54	36.65
Earl S. Garcia, Lots 1 thru 6 (station) Bl 128 Lots 7 thru 20 Ex. U.S.90 Bl. 128	135.58	161.25
Earl S. Garcia, Lots 1 thru 20 Bl 129	28.32	49.70
August R. McDonald, Lots 15 & 16 Bl 130	2.95	5.32
Albert Hettzman, Lots 8 thru 11 Bl 5	3.84	8.24

DELINQUENT REALTY TAX ROLL
CITY OF BAY ST. LOUIS
OUTSIDE MUNICIPAL SEPARATE SCHOOL DISTRICT

Notice is heeby given that on MONDAY, the 20th day of October, 1969, A. D., at the from door of the CITY HALL at Legal Hours, I will sell at Public Outcry to the highest bidder for cash, the following described land delinquent for school taxes due therenn to the BAY SAINT LOUIS MUNICIPAL SEPARATE SCHOOL DISTRICT for the fiscal year of 1968 for so much that will satisfy such taxes and costs to-wit.

ANDRE ARCENEAUX
Commissioner of Finance
Bay Saint Louis, Mississippi

NAME DIVISION OF SECTION	SCHOOL TAX	TOTAL COSTS
BAY ST. LOUIS-OUTSIDE		
SHORELINE PARK UNIT #1		
Louis E. Smith, Lot 24 & 25 Bl 5	35.40	39.06
Walter J. O'Meara, Lot 13 & 14 Bl 16	3.54	5.93
Lola Brady Burns, Lot 26 & 27 Bl 17	3.84	6.24
Elfrida Zinser, Lot 32 & 33 Bl 17	3.54	5.93
Clerance H. Montgomery, Lot 7 Bl 18	1.77	3.09
Gene Stewart, Lot 1 & 2 Bl 20	3.54	5.93
Catrina S. Brock Lot 51 & 52	4.13	6.54
Gasper G. Wild Lot 63 Bl 1	2.07	3.40
Robert E. Roper, lot 76 & 77 Bl 1 Lot 15 & 16 Bl 4-A (Shoreline Park Unit #2)	7.67	12.23
H. T. Glass, Lot 44-A- 49, 50 Bl 2	5.31	8.77
Joyce L. Brown Lot 41 & 42 Bl 5	3.54	5.93
Gertrude R. Barbetta Lot 35 & 36 Bl 6	24.78	28.02
Maner Lee Ston, Lot 1 & 2 Bl 10	3.54	5.93
R. L. Chenevert, Lot 1 thru 14 Bl 10	5.31	19.77
Robert A. Cresson, Lot 44 Bl 10	1.77	3.09
Dewey Alford, Lot 23 Bl 11	1.77	3.09
Stanley R. Monlezun, Lot 24 Bl 11	1.77	3.09
Pasty Loveless, Lot 1, 2, 3 Bl 13	5.31	8.77
Hugo Favre, Lot 40 Bl 5	9.57	11.20
E. M. Brignac Jr. Lot 34 Bl 18	1.77	3.09
PT. E. W. RIPLY CL. 39-8-14		
Shoreline Prop. Inc.	149.44	152.51
LINDA PARK SUB.		
John J. Ploue, Jr. Lot 23	10.20	10.29
SHORELINE PARK UNIT #2		
Freddie A. Schonewitz, Lots 14 & 15 Bl 2-A	7.00	9.61
Barbara A. Barnhill, lots 1,2,3 Bl 4-A	5.31	8.77
Julia R. Wood, Lots 15 thru 18 Bl 6-A 67 thru 70 Bl 20-A	21.24	20.24
Russell-Baker Inc. Lot 26thru 32 Bl 6-A	7.00	11.01
William F. Rogers, Lot 27 thru 29 Bl 6-A	7.00	11.01
Michael J. Russo, Lot 10 Bl 7-A Lot 13 Bl 11-A	3.54	5.93
Housing Services Corp. Lot 16 Bl 7-A	22.01	23.10
Richard A. Warnken, Lot 17 & 18 Bl 7-A	3.54	5.93
Clerance W. Campbell, Lot 20 & 21	3.54	5.93
Joseph R. Arisen, Lot 3 Bl 8-A	1.77	3.09
Bert P. Michelet, Lot 17 & 18 Bl 9-A	17.70	20.66
Wm. M. Field, Lot 19 & 20 Bl 9-A	3.54	5.93
Alvin H. Fife, Lot 30, 31 & 32 Bl 9-A	5.31	8.77
Augustus Hammill, Lot 17 & 18 Bl 10-A	3.54	5.93
H. E. Laudry III Lot 1 & 2 Bl 11-A	3.54	5.93
Cecil P. Borne, Lot 11-12-21-22 Bl 11-A	7.03	11.61
Claire A. Tremorel, Lot 11 thru 19 Bl 12-A	10.62	20.29
Walter Wells, Lot 24 & 25 Bl 12-A	3.54	5.93
Williams Wells Lot 7 & 8 Bl 13-A	3.54	5.93
Henri A. Fourroux Jr. Lot 1 thru 4 Bl 16-A 25 thru 30 Bl 19-A	17.70	28.66
John L. Herndez, Lot 13 Bl 20-A	1.77	3.09
Shoreline Prop Inc. Lot 5 & 6 Bl 13-A	3.54	5.93
Shoreline Prop. Lot 4 & 5 Bl 33-A	3.54	5.93
E. M. Brignac Jr. Lot 17 Bl 4-A	1.77	3.09
E. M. Brignac Jr. Lot 23 Bl 29-A	1.77	3.09
James M. Johnson Lot 18 thru 21 Bl 20-A	7.00	11.61
Harold P. Ducenge, Lot 22 & 23 Bl 20-A	3.54	5.93
Leon A. Deano Jr. Lot 33 Bl 20-A	1.77	3.09
Calvin E. Dykes Lot 44 & 45 Bl 20-A	3.54	5.93
K.G. McCarty, Lot 22 Bl 22-A Lot 9 & 10 Bl 22-A	5.31	8.77
Fred F. Myer, Lot 6, 7, 26, 27 Bl 23-A	7.00	11.61
Bobby A. Earin, Lot 13 Bl 23-A Lot 14 & 15 Bl 23-A	5.31	8.77
Paul A. Fiorello Lots 13 & 14 Bl 24-A	3.54	5.93
Audrey O'Gaudin Lot 30 Bl 24-A	1.77	3.09
John I. Federic, Lots 6 & 7 Bl 25-A	3.54	5.93
Frank Pascal, Lot 25 Bl 25-A	1.77	3.09
Allen T. Gendry Jr. Lots 26 thru 29 Bl 25-A	7.06	11.61
Catrina Goslign, Lots 10 & 11 Bl 26-A	3.54	5.93
Odell L. Barett, Lots 17 & 18 Bl 26-A	3.54	5.93
Shirley L. Laugloski Lot 3 Bl 27-A	1.77	3.09
J. E. Waiso, Lot 24 BL 27-A	1.77	3.09
L. Carmadella, Lot 25 BL 27-A	1.77	3.09
William D. Rosenbrough, Lot 26, 27 Bl 27-A	3.54	5.93
Ronald Joseph Himel, Lot 3, 4 Bl 28-A	3.54	5.93
Marilyn A. Balden, Lot 3, 4, 5 Bl 29-A	5.31	8.77
Charles D. Moore, Lot 8 Bl 29-A Lot 9 Bl 29-A Lot 10 Bl 29-A	10.93	10.93
F. Malcom Mills Lot 11 & 12 Bl 29-A	3.54	5.93
Thomas A. Brock, Lot 16 Bl 29-A	1.77	3.09
Hartry D. Dupery, Lots 24 & 25 Bl 29-A	3.54	5.93
Helen Desporte Pittor, Lots 26 & 27 Bl 29-A	3.54	5.93
David E.Scharf Jr. Lot 15, 16, 17, 18 Bl 30-A	7.00	11.01
Howard L. Sarnac, Lot 23 Bl 30-A	1.77	3.09
Joseph H. Fumenia, Lots 9 & 10 Bl 32-A	3.54	5.93
Donald W. Ballo, Lot 13 Bl 32-A	1.77	3.09
Jos. R. Marello, Lot 17 Bl 32-A	1.77	3.09
BAY ST. LOUIS OUTSIDE - SHORELINE PARK UNIT #2		
Wilson L. Maloz Sr. Lots 18 thru 21 Bl 32-A	7.00	11.61
Clifton Fernandez, Lots 23 thru 26 Bl 32-A	5.31	8.77
Jules Banyns, Lot 12 Bl 32-A	1.77	3.09
Gilbert J. Breaux, Lot 10 Bl 33-A	1.77	3.09
Reggie Jones, Lot 11 Bl 33-A	1.77	3.09
Karl H. Sullivan Lot 12 Bl 33-A	1.77	3.09
William B. Brewer, Lot 27 Bl 34-A	1.77	3.09
Thomas F. Kehoe, Lots 10 & 11 Bl 35-A	3.54	5.93
German A. Cotton, Lots 17 & 18 Bl 35-A	3.54	5.93
Patrick F. Haney, Lots 22 & 23 Bl 35-A	3.54	5.93
Joseph D. Purcella Jr. Lots 3, 4, 5 Bl 37-A	5.31	8.77
George L. Ward, Lot 7 Bl 38-A	1.77	3.09
Jacob J. Meyer, Lots 8 & 9 Bl 38-A	3.54	5.93
Alice Jourdan Serpas, Lot 18 Bl 38-A	1.77	3.09
Francis E.Evans, Lots 8 thru 11 Bl 41-A	7.00	11.61
George A. Emerich, Lots 3 & 4 Bl 42-A	3.54	5.93
Gerald A. Clade, Lot 7 Bl 44-A	1.77	3.09
Paul Guidry, Lots 13 & 14 Bl 44-A	3.54	5.93
Charles Dufour, Lots 3 & 4 Bl 46-A	3.54	5.93
Charles D. Moore, Lot 24 Bl 47-A	3.84	5.24
SHORELINE PARK UNIT #3		
Ishmael (Bill) Bailey, Lots 10 & 11 Bl 1	33.04	36.61
Ann Memasco Flood, Lot 13 Bl 1	4.13	5.55
Earl Eric Moore, Lots 7 & 8 Bl 3	7.97	10.54
Edward J. Parsons, Lot 21 Bl 4 Lot 19 & 20 Bl 18 Unit 4	11.03	14.75
James M. Stann, Lot 23 Bl 4	3.99	5.39
Buster Mack Cobe, Lot 33 Bl 4	4.13	5.55
J. E. Caconova, Lot 37 Bl 4	7.67	9.23
Dr. Chas. W. Rossener, Lots 11-A & 12-A Bl 5	29.21	32.63
Edward H. Freeman, Lots 1 & 2 Bl 6	4.13	6.55
Forrest S. Summers Lot 14 Bl 6	3.99	5.39
Derey E. Eves, Lot 20 Bl 8	3.99	5.39
E. M. Brignac Jr. Lot 9-A Bl 5	4.13	5.54
SHORELINE PARK UNIT #4		
Lutheran Ch. Mo. Synod Fd. Lot 1 & 2 Bl 8	7.97	10.54
E. M. Brignac Lot 7 Bl 5, Lot 8 Bl 5	4.13	6.54
E. M. Brignac Jr. 10-A Bl 5	3.99	5.40
E. M. Brignac Jr. Lot 23-A Bl 5	3.99	5.40
E. M. Brignac Jr. Lot 24-C Bl 5	4.13	5.54
Leon P. Milano, Lot 1, 2 Bl 4	3.54	5.93
Peter F. Gracionette, Lot 20 Bl 5	1.77	3.09
Charles E. Carrcienne Jr. Lots 16, 17 Bl 6	3.54	5.93
Lynn W. Gonthier, Lots 8, 9 Bl 9	3.54	5.93
Yolanda H. Courtney, Lots 2, 3 Bl 10	3.54	5.93
Basie Johnson, Lot 15 Bl 10	1.77	3.09
Wallace J. Fernandez, Lot 16, 17 Bl 10	3.54	5.93
James W. Rhodes, Lots 18, 19 Bl 10	3.54	5.93
Thyra H. Earl, Lot 11 Bl 11	23.01	25.18
Robert E.Keith, Lots 10, 13 Bl 12	3.54	5.93
Velma C. Carl, Lot 17 Bl 12	1.77	3.09
William P. Bauer, Lots 18, 19 Bl 12	3.54	5.93
Mercedes R. Richards, Lots 2,3 Bl 15	3.54	5.93
Richard T. Brunfield, Lots 14 & 15 Bl 15	3.54	5.93
Barbara E. Garcia, Lots 16 & 17 Bl 16	3.54	5.93
Chester L. Cook, Lots 16, 17 & 18 Bl 17	5.31	8.77
Charles L. Sisk, Lot 6 Bl 18	3.54	4.93
Pete Morrison, Lot 7 & 8 Bl 18	7.00	9.61
Felix E. Nuckley, Lot 11 Bl 18	3.54	4.93
Melvin A. Winegarten, lot 10 Bl 19	3.54	4.93
Annie Antoine Lot 12 Bl 19	3.54	4.93
Howard W. Alford, Lot 2 & 3 Bl 20	7.00	9.61
Shoreline Prop. Inc. Lot 18 Bl 18	3.54	4.93
E. M. Brignac Jr. Lot 16 Bl 2	1.77	3.09
E.M. Brignac Jr. Lot 24 Bl 20	2.66	4.02
Arthell Kelly Lot 9 Bl 1-5	21.93	23.95
Mrs. H. C. Chaney, Lot 12 Bl. 1-5	4.13	5.55
Gerald R. Chaney, lot 13 Bl 1-5	21.93	23.95
SHORELINE PARK UNIT #3		
J. W. Jones, Lot 14 Bl 1	16.67	18.59
Albert E. Johnson, Lot 50 Bl 2	18.88	20.89
Horace B. Mohan Jr. Lots 52 & 53 Bl 2 Lots 5, 6, 11 & 12 Bl 15	32.89	40.46
Louis C. Meilleur, Lot 59 Bl 2	4.43	5.86
Alfred Graf Sr. Lot 61 Bl 2	4.43	5.86
Charles E. Nelig, Lot 77 Bl 2	4.43	5.86
Albert L. Baker, Lot 81 Bl 2	4.72	6.16
Andrew L. Gates, Lot 87 & 88 Bl 2	9.44	12.07
Ralph E. Buie, Lot 94 Bl 2	32.73	35.21
James Q. Robin, Lot 95 Bl 2	4.43	5.86
D. O. Stanford, Lot 96 Bl 2	18.59	20.58
Morris J. Michon, Lot 123 Bl 2	4.43	5.86
William P. McGarry, Lot 6 Bl 3	23.01	25.18
Henry A. Brown, Lots 8 & 9 Bl 3	3.93	5.93
Alvin J. Bergeron Jr. Lot 10 Bl 3	1.77	3.09
Alvin N. Schiro Sr. Lot 4 Bl 6	1.77	3.09
John H. Gernor, Lot 7 Bl 7	1.77	3.09
Charles E. Culpepper Jr. Lot 8 Bl 9	1.77	3.09
John Henry Conti Lots 5 & 6 Bl 12	3.54	5.93
Jos. V. Marte Lot 6 Bl 14	1.77	3.09
Jay W. Stevens, Lots 1 & 2 Bl 16	3.54	5.93
Peter R. Bermuda, Lot 8 Bl 16	1.77	3.09
Lester Firmin Jr. Lot 3 & 4 Bl 18	3.54	5.93
Marcus C. Boone Jr. Lot 12 Bl 19	1.77	3.09
William V. Stelter Jr. Lots 19 & 20 Bl 23	3.54	5.93
Earl L. Dreher, Lots 23 & 25 Bl 24	3.54	5.93
Miss Claire Wettlaus, lots 14 & 20 Bl 23 Lots 15 & 16 Bl 23 Lots 31 & 32 Bl 26	10.62	17.29
George Bostick, Lot 19 Bl 25	1.77	3.09
John K. Baudine, Sr. Lot 21 Bl 25	1.77	3.09
Sal Biondo, Lots 7 & 8 Bl 42	8.20	10.04
Lawrence Ellis, Lots 3 & 4 Bl 42-A	7.00	9.61
William R. Schoen, Lots 1 thru 4 Bl 601 Add. #2	10.92	15.61
Ernie Elkins, Lot 22 Bl 601 Add.#2	20.80	22.57
Donald E. McPherson, Lot 23 thru 27 Bl 601 Add.#2	11.00	15.52
Manuel C. Bretey, Lots 28 & 29 Bl 601 Add. #2	29.21	32.03
Beverly M. Fischer, Lot 1, 2 Bl 603 Add. #2	3.54	5.93
Eugene M. Clem, Lot 1 Bl 614 Add.#3	14.16	15.98
James M. Sullinger, Lots 17 & 18 Bl 615 Add.#3	7.08	9.61
Aubry J. Lasseigye, Lots 61 & 63 Bl 616 Add.#3	10.62	13.29
R.D. Durrell Epperson, Lot 16 Bl 617 Add.#3	3.54	4.93
Edward W. Faye Jr. Lot 30 Bl 610		
James Leo Ladner, Lot 30 Bl 604 Add.#2	1.77	3.09
Francis C. Ladner, Lot 31 Bl 604 Add. #2	1.77	3.09
Edward J. Liretto, Lot 6 & 7 Bl 606 Add #2	3.54	5.93
Oran L. Groo, Lots 14 & 15 Bl 606 Add.#2	3.54	5.93
Roy Paul Himel, Lot 26 Bl 611 Add#2	4.43	5.86
Carroll A. Boudreaux, Lot 44 Bl 611 Add.#2, Lot 45 Bl 611 Add.#2	22.27	26.41
Margaret R. Migiore, Lot 15 Bl 612 Add. #2	20.03	22.11
Richard C. Bates, Lots 23 & 24 Bl 612 Add.#2	7.08	9.61
Roland G. Desforges, Lot 42 Bl 36 Add#2 Add.#2	1.77	3.09
Francis J. Adcock, Lots 99 & 100 Bl 2 Shoreline Park Unit 6, Lot 104 Bl 2 Shoreline Park Unit 6	26.56	30.80
SHORELINE PARK UNIT #6 ADD. #3		
Michael L. Willem, Lot 14 Bl 615	10.03	17.82
E.M.Brignac, lot 34, Bl 613 Unit 6 Add.#3	3.54	4.03
E.M. Brignac Jr. Lot 31, 613 Unit 6 Add.#3	3.54	4.03
SHORELINE PARK UNIT #3 ADD. #3		
E.M. Brignac Jr. Lot 30 Bl. 601 Lot 31, Bl 601	7.00	9.61
E.M.Brignac Jr. Lot 13 Bl 602	1.77	3.09
E.M. Brignac Jr. Lot 8, Bl 605 Lot 9, Bl 605	3.54	5.93
E.M. Brignac Jr. Lot 22, Bl 605	1.77	3.09
SHORELINE PARK UNIT #7		
George W. Richards, lot 38 Bl 100	1.77	3.09
Joseph S. Lucas, Lot 40, Bl 101	1.77	3.09
Francis I. Marquez, Lot 50, Bl 101	1.77	3.09
Shoreline Prop. Inc. Lot 1, Bl 101	4.13	5.54
Shoreline Prop. Inc. Lot 2 thru 6 Bl 101	19.01	23.03
Shoreline Prop.Inc. Lots 27 thru 32 Bl 101	10.63	17.31
Shoreline Inc. Lot 6 thru 9 Bl 103	20.62	34.01
Shoreline Inc. Lot 1 Bl 107	2.03	4.02
Shoreline Inc. Lot 27, Bl 210	2.07	3.40
Shoreline Inc. Lot 56 Bl 210 Unit 7 Add.#4	1.77	3.09
Shoreline Inc. Lot 8, Bl. 211 Unit 7 Add. #4	2.21	3.55
SHORELINE PARK UNIT #8		
E. M. Brignac Jr. Lot 5, Bl 816	4.43	5.93
E.M.Brignac Jr. Lot 7 Bl 816	4.43	5.93
E.M. Brignac Jr. Lots 8,9,10 Bl 819	13.28	17.03
E. M. Brignac Jr. Lot 12, Bl 820	4.43	5.93
SHORELINE ESTATES #1		
Burnett Young, Lot 2 Bl 1	4.72	6.16
Edward F. Weidner, Lots 23 & 24 Bl 1	3.54	5.93
Edwin Carver, Lot 25 Bl 2 Pt. Guidon Toulme Cl. 4-8-14	12.39	15.14
Anthony G. White Sr. Lot 28 Bl 2	1.77	3.09
Walter P. Carbo, Lot 19 & 20 Bl 5	3.54	5.93
SHORELINE PARK UNIT #3 ADD. #2 & #3		
E.M. Brignac Jr. Lot 18 Bl 607	1.77	3.09
E.M. Brignac Jr. Lot 25 thru 27 Bl 607	5.31	8.77
E.M. Brignac Jr. Lot 13 Bl 608	1.77	3.09
E.M. Brignac Jr. Lots 19 thru 21 Bl 611	10.63	14.31
E.M. Brignac Jr. Lot 51 Bl 36	1.77	3.09
E.M.Brignac Jr. Lots 11 thru 16 Bl 613	23.01	30.18
E.M. Brignac Jr. Lots 33, 35 thru 37 Bl 613	14.17	18.99
E. M. Brignac Jr. Lot 39 Bl 613 Lot 40 Bl 613, Lot 41 Bl 613	17.70	21.66
E.M. Brignac Jr. Lot 19, Bl 614	3.54	4.93
E.M. Brignac Jr. Lots 8,9,16 Bl 615	10.63	14.31
E.M. Brignac Jr. Lot 52 Bl 615	3.54	4.93
E.M. Brignac Jr. Lots 30 thru 33, Bl 616	14.16	18.99
E.M. Brignac Jr. Lot 19 Bl 618	3.54	4.93
E.M. Brignac Jr. Lots 34 & 35 Bl 618	7.08	9.61
E.M. Brignac Jr. 59 & 60 Bl 616	7.08	9.61
E.M.Brignac Jr. Lot 34 Bl 616	8.85	10.45
E.M. Brignac Jr. Lot 22 Bl 207 Unit 7 add. #2	1.77	3.09
E.M. Brignac Jr. Lots 31 & 32 Bl 207 Unit 7 Add.#2	3.54	5.93
SHORELINE PARK UNIT #7		
Shoreline Est. Inc. Lots 14 & 15 Bl 104	3.54	5.93
George W. Richards Lot 38 Bl 100	1.77	3.09
Joseph S Lucas Lot 40 Bl 101	1.77	3.09
Francis I. Marquez, Lot 50 Bl 101	1.77	3.09
James M. Cancienne Lot 16 & 17, Bl 102	9.79	12.43
Charles J. Rabito, Lots 28 & 29 Bl 102	3.54	5.93
Alvin E. Moore, Lot 6,7 Bl 103 Lots 56 & 57 Bl 103 Add.#1	7.08	11.61
Peggy L. McGee, Lots 15 & 16 Bl 103	17.70	20.66
Jackson B. Rau, Lots 17 & 18 Bl 103	3.54	5.93
Elvin Burghardt Jr. Lots 5 & 6 Bl 104	3.54	5.93
Mary S. McClellan, Lots 5 & 6 Bl 107	4.13	6.55
Demetrious K. Petratos Lot 19 Bl 108 Lots 9 & 11 Bl 200 Add:#2	7.82	11.38
Le Terre Inc. Lots 35, 36, 37 Bl 103 Add: #1	19.47	23.50
Catherine S. Gaffney, Lots 37 & 38 Bl 109 Add.#1	3.54	5.93
Tressie J. Mate Broudon, Lot 45 Bl 109 Add: #1	19.47	21.50
Sam M. Kenneth Jr. Lots 53 & 54 Bl 109 Add: #1	3.54	5.93
Allied Mort. & Devl. Co. Lots 6,7,8 Bl. 110 Add:#1	26.55	30.86
Edmond R. Riviere, Lots 28,29,30 Bl 207 Add.#2	5.90	9.38
Rev. Geo. W. Amacker, Lots 36 & 37 Bl 207 Add: #2	8.85	11.45
Vennie B. Kinchen, Lot 1 thru 3 Bl 209 Add: #4	6.20	9.70
Am. Mort. & Invest. Inc. Lot 37 & 38 Bl 210 Add: #4	53.10	57.47
Anthony J. Lobos, Lot 59 & 60 Bl 103 Add.#1	3.54	5.93
SHORELINE PARK UNIT #8		
Ernie Elkins, Lot 2 thru 5 Bl 800	42.19	49.13
Richard I. Hadden, Lot 6 Bl 800	22.13	24.27
E.M. Brignac Jr. Lot 18 Bl 801	4.43	5.86
Bordill Pearson, Lot 24 Bl 803	4.43	5.86
Rollian P. Landry, Lot 10 Bl 804	4.43	5.86
Charles J. Maurer Sr. Lots 12 & 13 Bl 804	11.21	13.91
Secundino T. Figuero, Lot 6 Bl 805	4.43	5.86
Carl J. Sierra, Lot 5 Bl 807	31.83	34.38
Floyd C. Stevenson Sr. Lot 1 & 2 Bl 818	8.70	11.30
Kirby S. Smith Jr. Lot 3 Bl 818	5.02	6.47
Claronco J. Saucier, Lots 20 & 21 Bl 820	8.85	11.45
Stanley M. Wogor, Lot 2 Bl 822	4.43	5.03
E. M. Brignac Jr. Lot 16 Bl 803	5.02	6.47
E. M. Brignac Jr. Lots 17 & 18 Bl 803	8.85	11.45
E.M. Brignac Jr. Lot 1 Bl 804	10.63	12.31
E.M. Brignac Jr. Lots 1 & 2 Bl 803	8.85	11.45
E.M. Brignac Jr. Lot 12 Bl 805	13.23	15.03
E. M. Brignac Jr. Lot 2 Bl 803	4.43	5.03
E. M. Brignac Jr. Lot 7 Bl 803	4.43	5.03
E. M. Brignac Jr. Lot 1 & 2 Bl 807	10.03	12.88
E. M. Brignac Jr. Lot 4 Bl 812	9.74	11.38
JORDAN RIVER ISLES SUB.		
Charles A. Wagner, Lot 37 Bl A	11.80	13.21
Gary H. Roux Saville, Lot 2 Bl A	6.49	7.88
John W. Williams Lots 29 & 30 Bl A	34.23	37.03
Thomas L. Caco, Lot 7 Bl B	6.49	8.00
Dr. Wm. Hugh Chambers Lots 16 & 17 Bl B	13.00	15.75
Russell J. Federico, Lots 20 & 21 BlC	13.00	15.75
Maurice Shannon Jr. Lots 29 & 30 Bl C	13.00	15.75
James T. Kennedy, Lot 30 Bl D	6.49	8.00
W. J. Phillips & Lucien Cox Lot 33 Bl E	6.49	8.00
Harry E. Mackey, Lot 36 Bl E	6.49	8.00
Howard J. Rapp, Lot 41 & 42 Bl E	13.03	15.75
John W. Delpugnet, Lot 19 Bl F	48.88	52.19
J. W. Delpugnet, Lot 20 Bl F	6.49	8.00
PARADISE ROAD SUB.		
Mrs. Odele Busby, Lot 33 Blk. D	6.49	8.00
Charles S. Imhoff, Lot 34 Blk D	6.49	8.00
James C. Strickland, Lot 32 Blk E	6.49	8.00
JORDAN RIVER ESTATES 1st ADD.		
Ollie Boyes Mitchell, Lot 29 Bl 5	7.38	8.93
Melvin Hutson, Lot 37 Bl 5	28.62	31.01
LINDA PARK SUB		
R. F. Mestayer Lbr. Co. Lots 1, 2, 4,5-8thru 16 Bl 1 Lots 7 thru 19 Bl 2, Lots 6 thru 19 Bl 3	66.53	99.44
JORDAN RIVER ESTATES		
Gloria B. Argiro, Lot 18 Bl 4	7.38	8.93
Francis M. Turner, Lot 23 Bl 1	10.63	11.63
Virgil Jones, Lot 13 Bl 2	7.38	8.93
Kenneth W. Tucker Lot 24 Bl 2	7.38	8.93
Robert L. Haynes, Lot 27 Bl 3	14.07	15.88
Mrs. Joseph Brue, Lot 31 Bl 3	7.38	8.93
L. M. Hicks, Lot 37 Bl 3	7.38	8.93
Allen J. Voisel, Lot 8 Bl 4	7.38	8.93
REAR FIRST WARD		
Robert A. Scivique Pt. Melitte Lassaisier Cl. 45' E. Engman Ave.	2.95	4.32
BAYOU OAKS SUB.		
Charlotte Lueders, Lot 2 & 3 Ex. Hwy. All 4 Bl 1	26.55	30.86
Leroy Luke Lot 11 Bl 2, Lot 12 Bl 2	18.59	21.56
Gene A. Mitchell, Lot 13 Bl 2	3.98	5.39
MEL OTT SUB		
Metal Masters, Lot 18 thru 26	18.55	27.89
SHORELINE PARK ADD. TO #8		
E. M. Brignac, Lot 2 Bl 40-A, Lot 3 Bl 40-A, Lot 4 Bl 40-A, Lot 8 Bl 40-A		
E. M. Brignac, Lot 15 Bl 42-A		
SHORELINE ESTATES #2		
Leah S. Lamy, Lots 9 & 27 Bl 8		
Jimmy Richards, Lot 11 Bl 8		
Genevieve L. Lynch, Lots 12,7,13 Bl 8		
Annette Schwall Myers Lot 23 Bl 8		
Annette S. Myers, Lot 26